

NOTICE!!

These documents have been scanned!

Do not place un-scanned documents beneath this notice!

Do not remove this notice from this file!

GPO Jacket No. 560-102
Print Order 61540
Rise Business Services, LLC
Job=AZ15 5/17/2019



Box Number= AZ15061



Claim Begin-End: AMC405285-AMC405319

1 Initial Receipt



AZ15061-14

AMC404917-AMC405341

United States Department of the Interior
Bureau of Land Management
 LANDS/RECREATION & PLANNING
 ONE N CENTRAL AVE
 PHOENIX, AZ 85004 -2203
 Phone:

Receipt

No: 2286609

Transaction #: 2358741	ENTERED INTO COMPUTER	MAR 22 2011 <i>cm</i>
Date of Transaction: 02/02/2011		
CUSTOMER:		
BELL RESOURCES (NEVADA) CORP 9420 E PLACITA OAXACA TUCSON, AZ 85749-9272 US		

LINE #	QTY	DESCRIPTION	REMARKS	UNIT PRICE	TOTAL
1	35.00	LOCATABLE MINERALS / MINING CLAIMS- NEW, UNADJUD, ONE OR MORE AUTH NOS / NEW MINING CLAIM LOCATION FEE \$34 CASES: AMC405285/\$34.00, AMC405286/\$34.00, AMC405287/\$34.00, AMC405288/\$34.00, AMC405289/\$34.00, AMC405290/\$34.00, AMC405291/\$34.00, AMC405292/\$34.00, AMC405293/\$34.00, AMC405294/\$34.00, AMC405295/\$34.00, AMC405296/\$34.00, AMC405297/\$34.00, AMC405298/\$34.00, AMC405299/\$34.00, AMC405300/\$34.00, AMC405301/\$34.00, AMC405302/\$34.00, AMC405303/\$34.00, AMC405304/\$34.00, AMC405305/\$34.00, AMC405306/\$34.00, AMC405307/\$34.00, AMC405308/\$34.00, AMC405309/\$34.00, AMC405310/\$34.00, AMC405311/\$34.00, AMC405312/\$34.00, AMC405313/\$34.00, AMC405314/\$34.00, AMC405315/\$34.00, AMC405316/\$34.00, AMC405317/\$34.00, AMC405318/\$34.00, AMC405319/\$34.00		- n/a -	1190.00
		LOCATABLE MINERALS / MINING CLAIMS- NEW, UNADJUD, ONE OR MORE AUTH NOS / NEW MINING CLAIM MAINT FEE \$140 CASES: AMC405285/\$140.00, AMC405286/\$140.00, AMC405287/\$140.00, AMC405288/\$140.00, AMC405289/\$140.00, AMC405290/\$140.00, AMC405291/\$140.00, AMC405292/\$140.00, AMC405293/\$140.00, AMC405294/\$140.00, AMC405295/\$140.00, AMC405296/\$140.00, AMC405297/\$140.00, AMC405298/\$140.00,			

2	35.00	AMC405299/\$140.00, AMC405300/\$140.00, AMC405301/\$140.00, AMC405302/\$140.00, AMC405303/\$140.00, AMC405304/\$140.00, AMC405305/\$140.00, AMC405306/\$140.00, AMC405307/\$140.00, AMC405308/\$140.00, AMC405309/\$140.00, AMC405310/\$140.00, AMC405311/\$140.00, AMC405312/\$140.00, AMC405313/\$140.00, AMC405314/\$140.00, AMC405315/\$140.00, AMC405316/\$140.00, AMC405317/\$140.00, AMC405318/\$140.00, AMC405319/\$140.00		- n/a -	4900.00
3	35.00	LOCATABLE MINERALS / MINING CLAIMS- NEW, UNADJUD, ONE OR MORE AUTH NOS / NEW MINING CLAIM PROCESSING FEE \$15 CASES: AMC405285/\$15.00, AMC405286/\$15.00, AMC405287/\$15.00, AMC405288/\$15.00, AMC405289/\$15.00, AMC405290/\$15.00, AMC405291/\$15.00, AMC405292/\$15.00, AMC405293/\$15.00, AMC405294/\$15.00, AMC405295/\$15.00, AMC405296/\$15.00, AMC405297/\$15.00, AMC405298/\$15.00, AMC405299/\$15.00, AMC405300/\$15.00, AMC405301/\$15.00, AMC405302/\$15.00, AMC405303/\$15.00, AMC405304/\$15.00, AMC405305/\$15.00, AMC405306/\$15.00, AMC405307/\$15.00, AMC405308/\$15.00, AMC405309/\$15.00, AMC405310/\$15.00, AMC405311/\$15.00, AMC405312/\$15.00, AMC405313/\$15.00, AMC405314/\$15.00, AMC405315/\$15.00, AMC405316/\$15.00, AMC405317/\$15.00, AMC405318/\$15.00, AMC405319/\$15.00		- n/a -	525.00
TOTAL:					\$6,615.00

PAYMENT INFORMATION			
1	AMOUNT: 6615.00	POSTMARKED:	N/A
	TYPE: CHECK	RECEIVED:	02/02/2011
	CHECK NO: 1222		
	NAME: BELL RESOURCES (NEVADA) CORP 9420 E PLACITA OAXACA TUCSON AZ 85749-9272 US		

REMARKS

This receipt was generated by the automated BLM Collections and Billing System and is a paper representation of a portion of the official electronic record contained therein.

NOTICE!!

These documents have been scanned!

Do not place un-scanned documents beneath this notice!

Do not remove this notice from this file!

GPO Jacket No. 560-102
Print Order 61540
Rise Business Services, LLC
Job=AZ15 5/17/2019



Box Number= AZ15061



Claim Begin-End: AMC405285-AMC405319

2 Correspondence



AZ15061-14

AMC404917-AMC405341

**NO
DOCUMENTS
FOUND**

NO DOCUMENTS FOUND
NO DOCUMENTS FOUND

NOTICE!!

These documents have been scanned!

Do not place un-scanned documents beneath this notice!

Do not remove this notice from this file!

GPO Jacket No. 560-102
Print Order 61540
Rise Business Services, LLC
Job=AZ15 5/17/2019



Box Number= AZ15061



Claim Begin-End: AMC405285-AMC405319

3 Transfers



AZ15061-14

AMC404917-AMC405341

Snell & Wilmer

LLP
LAW OFFICES

One South Church Avenue
Suite 1500
Tucson, Arizona 85701-1630
520.882.1200
520.884.1294 (Fax)
www.swlaw.com

Rebecca F. Cary, Paralegal
(520) 882-1387
rcary@swlaw.com

AMC 357560
357853
357871
357873
358032

AMC 358745
358746
359987
360058

AMC 371533
396287
405285

DENVER
LAS VEGAS
LOS ANGELES
LOS CABOS
ORANGE COUNTY
PHOENIX
RENO
SALT LAKE CITY
TUCSON

October 18, 2013

FEDERAL EXPRESS

United States Department of the Interior
Bureau of Land Management
Adjudicator's Office
Attn: Amy Thrower
Arizona State Office
One North Central Avenue
Suite 800
Phoenix, Arizona 84005-4427

RECEIVED
BLM AZ STATE OFFICE
2013 OCT 22 A 9:13
PHOENIX, ARIZONA

RE: Copper Fox Sombrero Butte Co. and Copper Fox Van Dyke Co. – Name Change

Dear Amy:

Pursuant to our recent telephone conversation, enclosed is this Firm's check in the amount of \$900.00 to cover the transfer fees for the unpatented mining claims associated with the above-referenced entities.

Enclosed are copies of our letters dated September 18, 2013 with respect to the name change for each corporation.

Please contact me at (520) 882-1387 if you have any questions or need anything further to complete the transfer.

Very truly yours,

Becky
Rebecca F. Cary
Paralegal

RFC/al
Enclosures
cc: Jim Allen, Esq.

ENTERED
NOV 22 2013
BY: *DM*

Snell & Wilmer
LLP
LAW OFFICES

One South Church Avenue
Suite 1500
Tucson, Arizona 85701-1630
520.882.1200
520.884.1294 (Fax)
www.swlaw.com

James P. Allen, Esq.
(801) 257-1956
jpallen@swlaw.com

DENVER
LAS VEGAS
LOS ANGELES
LOS CABOS
ORANGE COUNTY
PHOENIX
RENO
SALT LAKE CITY
TUCSON

September 18, 2013

United States Department of the Interior
Bureau of Land Management
Attn: Adjudicator
Arizona State Office
One North Central Avenue
Suite 800
Phoenix, Arizona 84005-4427

RE: Copper Fox Van Dyke Co.

Dear Sir or Madam:

This Firm represents Copper Fox Van Dyke Co. (the "Corporation"), which is the owner of 35 unpatented mining claims located in Gila County, Arizona, as set forth on the attached Exhibit A.

This letter is to notify the Department that the Corporation has changed its name to Desert Fox Van Dyke Co. A copy of the approved name change from the Arizona Corporation Commission is attached as Exhibit B.

Please contact me at (801) 257-1959 if you have any questions or need anything further to complete the transfer.

Very truly yours,



James P. Allen

JPA:jmc
Enclosures

RECEIVED
BLM ARIZONA OFFICE
2013 OCT 22 A 9:11
PHOENIX, ARIZONA

EXHIBIT A

Any and all interest in and to the following real property, specifically limited to the mineral rights and interests in and underlying said real property located in Township 1 North, Ranges 14 and 15 East, Gila and Salt River Meridian, Gila County, Arizona, granted to Bennu Properties, LLC by that certain Judgment dated September 14, 2011, and that certain Partial Judgment dated November 23, 2011, as represented by the following Gila County Assessor Tax Parcel Numbers:

RECEIVED
 GILMAZ STATE OFFICE
 2013 OCT 22 A 9:14
 GILA COUNTY

Gila County Assessor Parcel Number	Legal Description
04 204-13-005-E-1	Legal Description: PAT MNG CLAIMS SEC 36 1N 14E PT ONWARD & ONWARD #2 MS3243 16. 3AC (SEE DKT 580 PAGE 77 FOR SUB-SURFACE RIGHTS)
04-204-13-005-F-0 (NOTE: Assessor lists this as 04 204-13-005-G and 04 204-13-005-H)	patent mining claims sec 36 in 14e solace #2 ms 2403 & onward #3 ms 32 43 exc n 158' of e 200' of solace #2 33. 7AC (see dkt 580 page 77 for sub-surface rights (Assessor lists 04 204-13-005-G as Legal Description: PAT MINING CLAIM ONWARD #3, MS 3243 SEC 36 T1N R14E = 20.67 AC (OUT OF 204-13-005F) FOR SUB-SURFACE RIGHTS) and 04 204-13-005-H as Legal Description: PAT MINING CLAIMS SOLACE #2, MS 2403 , LESS & EXCEPT THE NORTH 158' OF THE EAST 200' SEC 36 T1N R14E = 12.46 (OUT OF 204-13-005F)
04-204-13-016- -8	Legal Description: PAT MNG CLAIMS SEC 36 1N 14E MS3254 BLUE BELL #3 EXC PTSOLD 23. 5AC (SEE DKT 580 PAGE 77 FOR SUB-SURFACE RIGHTS)
04-204-13-017-A-0	Legal Description: PAT MNG CLAIM SEC 36 1N 14E E PT BLUE BELL #2 MS 3254 5AC (SEE DKT 580 PAGE 77 FOR SUB-SURFACE RIGHTS)
04 204-13-017-B-9	Legal Description: PAT MNG CLAIM SEC 36 1N 14E W PT BLUE BELL #2 MS 3254 EXCPT SOLD 5AC (SEE DKT 580 PAGE 77 FOR SUB SURFACE RIGHTS)
04 204-13-019- -7	Legal Description: PAT MNG CLAIM SEC 36 1N 14E SOLACE #1 MS2403 EXC BEG COR #1 TH N 25DEG 17MIN W 583.8' TH S 78DEG 18MIN W 400' TH S26DEG 45MIN W 40 0' TH S 52DEG 05MIN E 334.9' TH N 78DEG 13MIN E 568.9' TO POB 11 .29AC

04 204-13-515- -0 Legal Description: PT SECS 35 & 36 T1N R15E SUB SUR RTS
BELOW 40' OF REDCLOUD & SNAIL MNG CLAIMS (SEE DKT 580
PAGE 77 FOR SUB-SURFACE RIGHTS)

04 204-13-520- -4 Legal Description: PAT MNG CLAIM SEC 36 1N 15E PT LONG
SHOT MS2403 SUB SURF RTS BELO W 40' ON WLY 600' 8.1AC
(SEE DKT 580 PAGE 77 FOR SUB-SURF RIGHTS)

04 204-14-012-E-4 Legal Description: PAT MINING CLAIMS SULPHIDE & SULPHIDE
#2 SUR 3254 S OF SMELTER CANYON ROAD 4AC (SEE DKT 580
PAGE 77 FOR SUB-SURFACE RIGHTS)

04 204-14-013-A-1 Legal Description: PAT MNG CLAIMS SEC 36 1N 14E SHO ME #2
COPPER CENTER & SULPHIDE#1 MS3232 EXC PT SUB. & ELY PT
OUT OF CITY LIMITS 4.28AC IPR ON (898-50-041A) (SEE DKT 580
PAGE 77 FOR SUB-SURFACE RIGHTS)

04 204-14-013-B-0 patent mining claims sec 36 1n 14e sho me #2 copper center & sulphide
(NOTE: Assessor #1 ms 3232 exc pt sub & pt w of city limits 11. 5ac (see dkt 580 page 77
lists this as 04 204- for sub-surface rights; (Assessor shows legal description for 04 204-14-
14-013D and 04 013D as BEG AT COR NO. 2 OF SHOW ME NO 2 MS 3232; TH S20
204-14-013E) 39'W, 620.0'; TH S20 39'W,539.0(C); TH N39 0'54 W,214.46'(C); TH
N25 12'30 E, 136.15'; TH N29 42'E, 30.61'; TH S60 18'E, 35.0'; TH N29
42'E, 106.1'; TH N60 18'W, 35.0'; TH N29 42'E,120.0';TH N60
18'W,65.0'; TH N29 42'E,381.02'; TH S23 20'E, 81.35'; TH S86 49'E,
16.76'; TH S75 09'E, 15.51'; TH NORTH 120.68'; TH N10 15'E, 169.92';
TH N89 59'E,131.97' TO THE POB NESEC 36 T1N R14E; = 3.62 AC
(OUT OF 204-14-013B) and 04 204-14-013E as BEG AT COR 1 OF
SULPHIDE NO 1 MS 3232; TH N85 36'W, 676.53'(C); TH N47 27'E,
45.9'; TH WEST 440.95'(C); TH N29 39'E, 746.7'; TH N50 06'E, 30.0';
TH S39 54'E, 262.37'; TH S33 16'W, 657.48' TO THE POB NESEC 36
T1N R14E; = 4.97 AC(OUT OF 204-14-013B)

RECEIVED
MAY 22 A 9:14
OFFICE

- 04 204-14-501-B-0 Legal Description: PT OF SECS 25 26 35 & 36 T1N R15E (UNSURVEYED) THE SUBSURFACE RIGHTS OF GREATER THAN 500' IN DEPTH OF IRON LODE; ORPHAN; CRACKER JACK; WHITE CAPTIVE; VESPER MINE & CHIEF MNG CLAIMS MS 3069 & LYNG SW OF SPRR R/W & FLLWNG DESC LINE BEG AT A PT ON NW LINE OF IRON LODE MNG CLAIM WH BEARS S 81 DEG 01 MIN W 293.9' FROM NW COR OF SAID IRON LODE TH S 83 DEG 51 MIN 30 SEC E 906.8' TH S 71 DEG 37 MIN 30 SEC E 292.2' TH S 75 DEG 39 MIN 30 SEC E 345.7' TH S 68 DEG 26 MIN 30 SEC E 232.7' TH N 35 DEG 26 MIN E 103.6' M/L TO SW LYR/W LINE OF SPRR EXC THOSE PCLS SOLD DESC IN BK TO MINES 19/25 & 39
- 04 204-14-502- -5 Legal Description: SUBSURFACE RIGHTS GREATER THEN 500 FEET SHO ME NO 2; GRAY COPPER; COPPER CENTER & SULPHIDE NO 1 UNDERLYING SUBSURFACE RIGHTS SOLD (SEE DKT 580 PAGE 77 FOR SUB-SURFACE RIGHTS)
- 04 204-15-574- -7 Legal Description: SUBSURFACE RIGHTS BELOW 500' UNDER LOT 1 OR BALANCE EASY MONEY FRAC & PT SHO ME MC SEC 25 T1N R15E DEEDS 37/621 & 623 (SEE DKT 580 PAGE 77 FOR SUBSURFACE RIGHTS)
- 04 204-16-004- -1 sho me #2 mining claim lot 1 blk 63 bk 14 pg 136 of mining deeds (see (NOTE: Assessor's records show this parcel as 04 204-16-014) dkt 580 page 77 for sub-surface rights) (Assessor's records show the legal description of 04 204-16-014 as Legal Description: SHO ME #2 MINING CLAIM LOT 1 BLK 63 BK 14 PG 136 OF MINING DEEDS (SEE DKT 580 PAGE 77 FOR SUB-SURFACE RIGHTS)
- 04 204-16-031- -0 Legal Description: BALANCE OF COPPER CNTR MNG CLAIM MINERAL SUR #3232 IN SEC 36 1N 14 E NE NE (SEE DKT 580 PAGE 77 FOR SUB-SURFACE RIGHTS)
- 04 204-16-035- -2 Legal Description: PT NW 4 SEC 31 1N 15E PT WITHIN WESTWARD ADD SEC NUMBERED LOTS (SEE DKT 580 PAGE 77 FOR SUB-SURFACE RIGHTS)
- 04 206-16-036- -5 Legal Description: PT COPPER CENTER MC SEC 36 1N 14E COM AT PNT FROM WH SW COR SEC 30 1N 15E BEARS N 20 DEG 27 MIN 30 SEC E 685.3' TH S 20 DEG 34 MIN E 96.2' TO POB TH S 20 DEG 34 MIN E 145.6' TH N 74 DEG 35 MIN W 247.8' TO RR R/W TH N 69 DEG 26 MIN E 200' (SEE DKT 580 PAGE 77 FOR SUB-SURFACE RIGHTS)

RECEIVED
 11/16/11
 11/16/11
 11/16/11

- 04 206-08-005- -6 Legal Description: PAT MINING CLAIM S H VAN SLYCK PAT #91944 BAL OF THE SHO ME SEC 3 0 1N 15E AC FRACT (SEE DKT 580 PAGE 77 FOR SUB-SURFACE RIGHTS)
- 04 206-23-501- -2 Legal Description: SUBSURF RIGHTS BELOW 500' ON PT MYRTLE PAT MNG CLAIM SW SEC 30 T 1N R15E COM W4 COR SEC 30 TH S 27DEG 59MIN E 790'TH S 69DEG 15MINE 603.81' TO POB TH S 69DEG 15MIN E 464.76' TH S 53DEG 42MINW 17.21' TH S 36DEG 18MIN E 321.16' TH S 62DEG 55MIN W 272.1 ' TH N 162.23' TH W 818.83' TH N 69DEG 15MIN W 62.75' TH N 5 3DEG 42MIN E 631.6' TO POB; ALSO BEG ON LINE 3-4 AT N LINE LO T 4 TH E 818.83' TH S 162.23' TH S 62DEG 55MIN W 187.84' TO COR # 3TH N 69DEG 15MIN W 696.95' TO POB EXC RR R/W SUBSURF RIGHTS BELOW 40' LOT 4 PT SW SW SEC 30 T1N R15E EXC BEGSW COR SEC 30 T H N 260' TH S 36DEG 22MIN 20SEC E 169.28' TO SP R/W TH ALNG R/W T O S BNDRY SEC 30 TH W ALNG S BNDRY TO POB ALSO LOT 8 SEC 30 NW SW
- 04 206-23-502- -5 Legal Description: SUBSURFACE RIGHTS PART EASY MONEY FRAC IN SEC 25 T1N R14E DEEDS 37 /621 & 623 (SEE DKT 580 PAGE 77 FOR SUB-SURFACE RIGHTS)
- 04 206-23-504- -1 Legal Description: SUBSURFACE RIGHTS BELOW 500' ON PT SHO ME CLAIM BEG AT PTFROM WHI CH SW COR SEC 30 T1N R15E BEARS S 42DEG 25MIN E 420.02' TH N 36D EG 23MIN W 390' TH N 53DEG 37MIN E 125'TH S 36DEG 23MIN E 390' TH N 53DEG 37MIN E 75' TH S 36DEG 23MIN E 29' TH S 20DEG 39MIN W 1 78.8' TH N 36DEG 23MIN W 100.24' TH S 53DEG 37MIN W 50' TO POB
- 04 206-23-505- -4 Legal Description: SUBSURFACE RIGHTS BELOW 40' ON SHO ME CLAIM M S 2540 EXC PCLS SOL D(SEE DKT 580 PAGE 77 FOR SUB-SURFACE RIGHTS)
- 04 206-07-502- -9 Legal Description: SUBSURFACE RIGHTS BELOW 40' OF SW SW & NW SW EXC N2 N2 NWSW SEC 3 3 T1N R15E 67.6AC
- 04 206-07-503- -2 Legal Description: SUBSURFACE RIGHTS BELOW 40' E2 SE; E2 NW SE & SW SE EXCNW NW SWSE SEC 33 T1N R15E 131.3AC

- 04 206-08-501- -9 Legal Description: PT OF SE OF SEC 30 IN 15E LYNG S OF RR & S
& E OF BUENAVISTA TE RR OF TOWN OF MIAMI (SEE DKT 580
PAGE 77 FOR SUB-SURFACE RIGHTS)
- 04 206-08-503- -5 Legal Description: SEC 30 IN 15E SUBSUR RIGHTS IN PCL LYNG
IN SENW OF SEC 30PCL BEIN G BOUNDED ON S BY MIAMI
CITY LIMITS PCL BEING PT OF PCL DESC 27/2 75 (SEE DKT 580
PAGE 77 FOR SUB-SURFACE RIGHTS)
- 04 206-08-504- -8 Legal Description: SEC 30 IN 15E SUBSUR RIGHTS IN PCL LYNG
IN SW NE OF SEC30 BEINGBOUNDED ON THE S BY MIAMICITY
LIMITS PCL BEINGPT OF PCL DESC I N 27/275
- 04 206-08-505- -1 Legal Description: SEC 30 1N 15E SUBSUR RIGHTS IN PCL LYNG
IN SE NE SEC 30BOUNDED ON S BY MIAMI CITY LIMITS PCL
BEING PT OF PCLDESC IN 27/275
- 04 206-08-506- -4 Legal Description: BEG SE COR NW4 SEC 30 TH S 89DEG 58MIN W
1267.16' TO SWCOR SE N W TH N 0DEG 7MIN 7SEC W 799.82' TO
NE COR REDSPRINGS & SE CORS & JOHNS #2 TH S 78DEG
25MIN E 153.44' TH S 78DEG 25MIN E 540.2 6' TH S 1DEG 03MIN
20SEC E 319.28' TH N 57DEG 40MIN E 1364. 77' TH S 35DEG
50MIN E 594.9' TH S 35DEG 50MIN E 5.1' TH N 57DE G 40MIN E
1500'TH S 35DEG 50MIN E 175.13' TH N 57DEG 35MIN E 21 9.45'
TH S 1DEG 02MIN 20SEC W 1354.95' TH S 89DEG 58MIN 38SEC
W2323.3' TH S 89DEG 58MIN 38SEC W 161.67' TO POB LESS PTS N
OF MI AMI TWNS LIMITS 67.4AC 11/372 SUBSURF RIGHTS
ONLY
- 04 206-08-507-A-6 Legal Description: SUBSURFACE RIGHTS POR NWLY/2 OF THE S/2
SW/4 THE SE/4 OF SEC 29 T1N R15E. OUT OF 206-08-507
- 04 206-08-507-B5 Legal Description: POR SELY/2 OF THE S/2 SE/4 & THE SE4 OF SEC
29 T1N R15E SUBSURFCE ONLY OUT OF 206-08-507
- 04 206-13-501- -3 Legal Description: SUBSUR RIGHTS PT OF VAN DYKE PAT
#284767 BEING PT OF NWSE OF SE C 30 IN 15E LYNG SE OF
ARIZ EASTERN RR R/W & LYNGN OF MILTON ADD (NOW
ABANDONED)(SEE DKT 580 PG 77 FOR SUB-SURFACE RIGHTS)

- 04 206-13-502- -6 Legal Description: SUB SURF RIGHTS PT OF VAN DYKE PAT #248767 BEING PT OF THE NW S E OF SEC 30 IN 15E LYNG SE OF AZ EASTERN RR R/W &N OF MOUNTAIN VI EW SUB(SEE DKT 580 PG 77 FOR SUB-SURFACE RIGHTS)
- 04 206-18-141- -6 Legal Description: SUR RIGHTS IN PCL LYNG E OF KENNEY DRIVE OF RED SPRINGSADD TO O RIG TWNS OF MIAMI IN SEC 30SW NW T1N R15E
- 04 206-18-501- -8 Legal Description: SUB SUR RTS BELOW 200' IN TRI IN NW SW SEC 30 DESC 2AC
- 04 206-19-501- -1 Legal Description: SUBSURF RIGHTS BELOW 40' OF PT SEC 30 T1N R15E BEG SW CORSE NW SE C 20 TH N 0DEG 07MIN W 799.82' TO NE COR RED SPRINGS ADD TH N78DEG 25MIN W TO NW COR RED SPRINGS ADD TH S 01DEG 02MIN E 1578. 2' TH S 39DEG 22MIN E 260' TH S69DEG 15MIN E 602.55' TO E BNDRYRED SPRINGS ADD TH S69DEG 15MIN E 551.1' TH S 62DEG 55MIN W 163.1' TH N 89DEG52MIN E 1283.5' TO SE COR ORIGINAL TWNS MIAMI THN 0DEG7MIN W 1312.9' TO NE COR ORIGINAL TWNS MIAMI TH S 89DEG44MIN W 1279.7' TO POB MINES 17/86 90.26AC
- 04 206-21-501- -6 Legal Description: SUBSURFACE RIGHTS BELOW 500' LOTS 1, 2, 3 & 4 OF BLOCK 4 HIGH SCHOOL ADDITION PLAT 55
- 04 206-21-502- -9 Legal Description: SUBSURFACE RIGHTS BELOW 500 OF LOTS 1 & 2 BLOCK 5 HIGH SCHOOL ADDITION PLAT 55, SEC 30 T1N R15E
- 04 206-21-503- -2 Legal Description: SUBSURFACE RIGHTS BELOW 500', ALL OF BLK 6 OF HIGH SCHOOL ADDITION PLAT 135
- 04 206-21-504- -5 Legal Description: SUBSURFACE RIGHTS BELOW 500', LOTS 2, 3, 4, 5, 6, 7 & 8 OF BLOCK 8, HIGH SCHOOL ADDITION PLAT 55
- 04 206-21-505- -8 Legal Description: SUBSURFACE RIGHTS BELOW 500' OF LOTS 3, 4, 5, 6, 7 & 8 BLOCK 9 IN HIGH SCHOOL ADDITION PLAT 135
- 04 206-21-506- -1 Legal Description: SUBSURFACE RIGHTS BELOW 500' OF LOTS 1 THRU 19 OF BLOCK 10 IN HIGH SCHOOL ADDITION PLAT 55

- 04 206-21-507- -4 Legal Description: SUBSURFACE RIGHTS BELOW 500 OF LOTS 4 & 5 OF BLOCK 11 OF HIGH SCHOOL ADDITION PLAT 135
- 04 206-21-508- -7 Legal Description: SUBSURFACE RIGHTS BELOW 500' OF ALL OF BLOCK 12 OF HIGH SCHOOL ADDITION PLAT 55
- 04 206-21-509- -0 Legal Description: SUBSURFACE RIGHTS BELOW 500' OF LOTS 1, 2, 3, 5, 6, 7, 8 & 9 OF BLOCK 13 IN HIGH SCHOOL ADDITON PLAT 55
- 04 206-21-510- -2 Legal Description: SUBSURFACE RIGHTS BELOW 500' IN ALL OF BLOCK 14 OF HIGH SCHOOL ADDITION PLAT 55
- 04 206-21-511- -5 Legal Description: SUBSURFACE RIGHTS BELOW 500' IN ALL OF BLOCK 15 OF HIGH SCHOOL ADDITION PLAT 55
- 04 206-21-512- -8 Legal Description: SUBSURFACE RIGHTS BELOW 200' HIGH SCHOOL ADDITION ALL OF BLK 16
- 04 206-21-513- -1 Legal Description: SUBSURFACE RIGHTS BELOW 500'HIGH SCHOOL ADDITION ALL BLK 17
- 04 206-21-514- -4 Legal Description: SUBSURFACE RIGHTS BELOW 500'HIGH SCHOOL ADDITION ALL OFBLK 18

RECEIVED
 BLM ALBUQUERQUE OFFICE
 2013 OCT 22 A 9:14
 MISSOURI

EXHIBIT B

Any and all interest in and to the following surface rights located in Township 1 North, Ranges 14 and 15 East, Gila and Salt River Meridian, Gila County, Arizona, granted to Bennu Properties, LLC by that certain Judgment dated September 14, 2011, and that certain Partial Judgment dated November 23, 2011, as represented by the following Gila County Assessor Tax Parcel Numbers:

Gila County Assessor Parcel Number	Legal Description
04 206-17-026-C-0	Legal Description: POR OF SW SE NW SEC 30 T1N R15E; THE POR SW OF MIAMI TWN LMTS IN SW SE NW SEC 30; EXC BEG NE COR LT 71 MARS ADD; TH N 36D18' W 166'; TH S 53D42' W 65'; TH S 32D50' E 166.25'; TH N 53D42' E 75' POB; & EXC COM NE COR MAR ADD LT 71; TH N 36D18' W 200' POB; TH N 32D53' W 251.25'; TH N 43D09' W 176.25'; TH N 59D58' W 46.50'; TH ALG A LEFT CURV 76.50'; TH S 33D46' E 43.10'; TH N 52D E 11.10'; TH S 40D54' E 178'; TH S 22D24' E 96.90'; TH S 53D42' W 64.50'; TH S 75D03' E 13.40'; TH S 70D34' E 139.45'; TH N 53D42' E 60.90' POB; EXC BEG SE COR LT 95 RED SPRINGS ADD; TH N 65D54' W 34.40'; TH S 75D03' E 203.50'; TH S 70D34' E 50'; TH S 61D02' E 84.30'; TH S 44D59' E 27.60'; TH S 35D41' W 66.90'; TH N 46D34' W 108.30'; TH S 31D28' W 45.20'; TH N 60D21' W 156'; TH S 68D51' W 57.10'; TH N 26D06' W 86' POB; ALSO EXC ANY PT OF THE ORIG TWST OF MIAMI; RED SPRINGS ADD AND MARS ADD; APPROX 3.29
04 206-18-007- -1	Legal Description: RED SPRINGS ADD LOT 513 BLK 26
04 206-18-062- -0	Legal Description: RED SPRINGS ADD LOT 632 BLK 37
04 206-18-066- -2	Legal Description: RED SPRINGS ADD LOT 640 BLK 37
04 206-18-067- -5	Legal Description: RED SPRINGS ADD LOT 642 BLK 37
04 206-18-068- -8	Legal Description: RED SPRINGS ADD LOT 644 BLK 37
04 206-18-089- -9	Legal Description: RED SPRINGS ADD LOT 116 BLK 38
04 206-18-090- - 1	Legal Description: RED SPRINGS ADD LOTS 641 643 BLK 38

2013 OCT 22 9:14
 RECEIVED
 BLM AZ STATE OFFICE

- 04 206-18-092-A-6 Legal Description: RED SPRINGS ADD ALL OF BLK 39 LESS LOT 89;EXC POR LYING S OF TAX AREA CODE 4000;=0.93 AC M/L (OUT OF 206-18-092)
- 04 206-18-092-B-5 Legal Description: RED SPRINGS ADD ALL OF BLK 39 LESS LOT 89;EXC POR LYING N OF TAX AREA CODE 4030;=1.32 AC M/L (OUT OF 206-18-092)
- 04 206-18-093-A-9 Legal Description: RED SPRINGS ADD ALL OF BLK 40;ESC POR LYING S OF TAX AREA CODE 4000;=1.13 AC M/L (OUT OF 206-18-093)
- 04 206-18-093-B-8 Legal Description: RED SPRINGS ADD ALL OF BLK 40;EXC POR LYING N OF TAX AREA CODE 4030;=0.15 AC M/L (OUT OF 206-18-093)
- 04 206-18-094- -3 Legal Description: RED SPRINGS ADD LOT 117 BLK 41
- 04 206-18-095-A-5 Legal Description: RED SPRINGS ADD OF BLK 41 LESS LOT 117;EXC POR LYING S OF TAX AREA CODE 4000;=1.15 AC M/L (OUT OF 206-18-095)
- 04 206-18-095-B-4 Legal Description: RED SPRINGS ADD ALL OF BLK 41 LESS LOT 117;EXC POR LYING N OF TAX AREA CODE 4030;=0.80 AC M/L (OUT OF 206-18-095)
- 04 206-18-098- -5 Legal Description: RED SPRINGS ADD LOTS 633 635 637 639 641 643 645 BLK 41
- 04 206-18-099- -B Legal Description: RED SPRINGS ADD LOT 724 BLK 41
- 04 206-18-102- -3 Legal Description: RED SPRINGS ADD LOTS 728 730 BLK 41
- 04 206-18-104- -9 Legal Description: RED SPRINGS ADD LOT 753 BLK 43
- 04 206-18-105-A-1 Legal Description: LOT 757 AND POR LOT 755 BLK 42 LYING N & W OF SUMMIT AVE;=0.16 AC M/L (OUT OF 206-18-105)
- 04 206-18-105-B-0 Legal Description: SRLY POR LOT 755 BLK 42;BOUND BY WEST BNDRY OF RED SPRINGS ADD ON WEST AND SUMMIT AVE R/W ON EAST;=0.003 AC M/L(OUT OF 206-18-105)
- 04 206-18-106- -5 Legal Description: RED SPRINGS ADD LOTS 759 761 763 765
- 04 206-18-108- -1 Legal Description: RED SPRINGS ADD LOT 751 BLK 43

RECEIVED
 BUNAVZ
 OCT 22 2011

- 04 206-18-110- -6 Legal Description: RED SPRINGS ADD LOT 703 LESS W 7' BLK 44
- 04 206-18-111- -9 Legal Description: RED SPRINGS ADDITION LOTS 705707BLK44
- 04 206-18-133- -3 Legal Description: RED SPRINGS ADD PCL IN N OF & ADJ TO LOT 722 BLK 44
- 04-206-18-115- -1 Legal Description: RED SPRINGS ADD W 7' LOT 703; BAL LOT 709 BLK 44 197/103 197/104 310/289
- 04 206-17-027- -6 Legal Description: PCL OF LAND LYNG N OF MIAMI AVE(ALSO KNOWN AS MEXICANCANYON) & S OF MIAMI TOWN LIMITS BNDRY IN SW SE NW SEC 301N 15E
- 04 206-18-017-A-9 Legal Description: RED SPRINGS ADD LOTS 94,96,98,100,102,104,105,106,108,110,112,114 116,118,120;LOT 122 WITH NE4 OF SW4 SEC 30;EXC THAT POR MYRTLE PAT LODE MNG CLAIM SITUATE IN SAID SUB ALL IN BLK 28;EXC THAT POR LYING S OF TAX AREA CODE 4000;=0.41 AC M/L (OUT OF 206-18-017)
- 04 206-18-017-B-8 Legal Description: RED SPRINGS ADD LOTS 94,96,98,100,102,104,106,108,110,112,114, 116,118,120;LOT 122 WITH NE 4 OF SW4 SEC 30 SEC THAT POR MYRTLE PAT LODE MNG CLAIM SITUATE IN SAID SUB ALL IN BLK 28;EXC THAT POR LYING N OF TAX AREA CODE 4030;=0.82 AC M/L(OUT OF 206-18-017)
- 04 206-18-018- -3 Legal Description: RED SPRINGS ADD LOTS 124 126 128 130 & FRAC N OF 132 BLK 28
- 04 206-18-141- -6 Legal Description: SUR RIGHTS IN PCL LYNG E OF KENNEY DRIVE OF RED SPRINGSADD TO O RIG TWNS OF MIAMI IN SEC 30SW NW T1N R15E
- 04 206-18-142- -9 Legal Description: PT SW NW SEC 30 T1N R15E; BEG AT NE COR LOT 120 OF RED SPRINGS ADD; TH N 24D33' W 168.55'; TH S 78D25' E 278.70'; TH S 0D08' W 282.78'; TH N 89D51' W 135.77'; TH N 19D47' W 196.70' TO POB; APPROX 1.39 AC M/L

RECEIVED
 01/22 A 9:11
 CLERK'S OFFICE

EXHIBIT A

The Property consists of the following described unpatented mining claims situated in the Miami Mining District, Gila County, Arizona, the names of which, the serial numbers assigned by the Arizona State Office of the Bureau of Land Management and the book and page of recording of the location notices thereof in the office of the Gila County Recorder's Office are as follows:

RECEIVED
 BLM/ARIZONA STATE OFFICE
 2013 OCT 22 AM 9:14

Claim Name	BLM/ AMC#	Location Date	Gila County #	Section	Township	Range
MIA-1	AMC405285	11/12/2010	2010-012604	29, 30, 31, 32	1 North	15 East
MIA-2	AMC405286	11/12/2010	2010-012605	30, 31	1 North	15 East
MIA-3	AMC405287	11/12/2010	2010-012606	30, 31	1 North	15 East
MIA-4	AMC405288	11/12/2010	2010-012607	30, 31	1 North	15 East
MIA-5	AMC405289	11/12/2010	2010-012608	30, 31	1 North	15 East
MIA-6	AMC405290	11/12/2010	2010-012609	30, 31	1 North	15 East
MIA-7	AMC405291	11/12/2010	2010-012610	30, 31	1 North	15 East
MIA-8	AMC405292	11/12/2010	2010-012611	30, 31	1 North	15 East
MIA-9	AMC405293	11/12/2010	2010-012612	31	1 North	15 East
MIA-10	AMC405294	11/12/2010	2010-012613	31	1 North	15 East
MIA-11	AMC405295	11/14/2010	2010-012647	31	1 North	15 East
MIA-12	AMC405296	11/14/2010	2010-012648	31	1 North	15 East
MIA-13	AMC405297	11/12/2010	2010-012614	31, 36	1 North	15 East, 14 East
MIA-14	AMC405298	11/12/2010	2010-012615	31	1 North	15 East
MIA-15	AMC405299	11/12/2010	2010-012616	31	1 North	15 East
MIA-16	AMC405300	11/14/2010	2010-012649	31	1 North	15 East
MIA-17	AMC405301	11/14/2010	2010-012650	31	1 North	15 East
MIA-18	AMC405302	11/12/2010	2010-012617	31, 36	1 North	15 East, 14 East
MIA-19	AMC405303	11/12/2010	2010-012651	31, 1	1 North, 1 South	15 East, 14 East
MIA-20	AMC405304	11/12/2010	2010-012652	31, 1	1 North, 1 South	15 East, 14 East
MIA-21	AMC405305	11/13/2010	2010-012653	31, 1	1 North, 1 South	15 East, 14 East
MIA-22	AMC405306	11/13/2010	2010-012654	31, 1	1 North, 1 South	15 East, 14 East
MIA-23	AMC405307	11/13/2010	2010-012655	31, 36, 1	1 North, 1 North, 1 South	15 East, 14 East, 14 East
MIA-24	AMC405308	11/13/2010	2010-012656	36, 1, 2	1 North, 1 South	14 East

MIA-25	AMC405309	11/13/2010	2010-012657	36, 1, 2	1 North, 1 South	14 East
MIA-26	AMC405310	11/13/2010	2010-012658	36, 1, 2	1 North, 1 South	14 East
MIA-27	AMC405311	11/13/2010	2010-012659	36, 1	1 North, 1 South	14 East
MIA-28	AMC405312	11/13/2010	2010-012660	36, 1	1 North, 1 South	14 East
MIA-29	AMC405313	11/13/2010	2010-012661	36, 1	1 North, 1 South	14 East
MIA-30	AMC405314	11/13/2010	2010-012662	36, 1	1 North, 1 South	14 East
MIA-31	AMC405315	11/13/2010	2010-012663	36, 1	1 North, 1 South	14 East
MIA-32	AMC405316	11/14/2010	2010-012664	36	1 North	14 East
MIA-33	AMC405317	11/14/2010	2010-012665	36	1 North	14 East
MIA-34	AMC405318	11/14/2010	2010-012666	36	1 North	14 East
MIA-35	AMC405319	11/12/2010	2010-012618	36	1 North	14 East

I:\FILES\DOCS\BELL19\120696\DOC\MU6532.DOC

RECEIVED
 FBI
 OCT 22 A 9 14

EXHIBIT B
Articles of Amendment
[attached]

RECEIVED
CLERK OF SUPERIOR COURT

2013 OCT 22 A 9 14

FILED

AUG 28 2013 12:30 PM SINGLE AND WILMER LLP 2400041294 10

AZ Corp. Commission



04366214

AZ CORPORATION COMMISSION
FILED

AUG 28 2013

FILE NO: 1779101-3

DO NOT WRITE ABOVE THIS LINE; RESERVED FOR A.C.C. USE ONLY.

**ARTICLES OF AMENDMENT
FOR-PROFIT CORPORATION**
Read the Instructions C014

RECEIVED
FINANCIAL SERVICES
2013 OCT 22 A 9:10

1. **ENTITY NAME** - give the exact name of the corporation as currently shown in A.C.C. records

Copper Fox Van Dyke Co.

2. **A.C.C. FILE NUMBER:** 17791013

Find the A.C.C. File number on the upper corner of filed documents OR on our website at: <http://www.azcc.com/Online/Online.html>

3. **Date on which the attached amendment was adopted:** 08/22/2013

4. **Does the amendment provide for an exchange, reclassification or cancellation of issued shares?**
 Yes - go to number 4.1 and continue. No - go to number 5 and continue.

4.1 **If your answer to number 4 was "yes," does the amendment contain provisions for implementing the exchange, reclassification or cancellation of issued shares?**
 Yes - go to number 5 and continue. No - go to number 4.2 and continue.

4.2 **If your answer to number 4.1 was "no," you must provide a statement of the provisions for implementing the exchange, reclassification or cancellation of issued shares - attach a separate sheet with the statement.**

5. **Check one box concerning approval of the amendment and follow instructions (review the Instructions C014 for information about voting groups):**

- Approved by incorporators or board of directors without shareholder action, and shareholder approval was not required or no shares have been issued - go to number 6.
- Approved by shareholders but not voting groups - complete numbers 5.1 and 5.2.
- Approved by shareholders and voting groups - complete numbers 5.1, 5.2, and 5.3.
- Approved by voting group(s) only - complete numbers 5.1 and 5.3.

5.1 **Shares** - list below each class and/or series of shares and the total number of outstanding shares for each class or series (example: common stock, 100 shares). If more space is needed, check this box and complete and attach the **Shares Issued Attachment form C097.**

Class	Shares	Total
Common	0	100

5.2 Shareholder approval (all blanks must be filled in):

Total votes entitled to be cast.	Votes in favor that were sufficient for approval of amendments.	Votes against amendments.
100	100	0

5.3 Voting Groups - complete each blank below for each voting group. Review the Instructions C014 for information about voting groups. If more space is needed, check this box [] and complete and attach the Voting Attachment form C069.

Voting Group (class / series)	Total votes in voting group	Inapplicable votes at meeting	Votes in favor that were sufficient for approval of amendments	Votes against amendments

6. A copy of the corporation's amendment must be attached to these Articles.

SIGNATURE: By checking the box marked "I accept" below, I acknowledge *under penalty of perjury* that this document together with any attachments is submitted in compliance with Arizona law.

I ACCEPT

Cathernie Henderson

August 22, 2013

REQUIRED - check only one:

<input type="checkbox"/> I am the Chairman of the Board of Directors of the corporation filing this document.	<input checked="" type="checkbox"/> I am a duly-authorized Officer of the corporation filing this document.	<input type="checkbox"/> I am a duly authorized beneficiary trustee, receiver, or other court-appointed fiduciary for the corporation filing this document.
---	---	---

Filing Fee: \$25.00 (regular processing) Expedited processing - add \$35.00 to filing fee. All fees are non-refundable - see Instructions.	Mail: Arizona Corporation Commission - Corporate Filings Section 1300 W. Washington St., Phoenix, Arizona 85007 Fax: 602-542-4100
--	---

Please be advised that A.C.C. forms reflect only the information provisions required by statute. You should seek private legal counsel for those matters that may pertain to the individual needs of your business. All documents filed with the Arizona Corporation Commission are public records and are open for public inspection. If you have questions after reading the Instructions, please call 602-542-3006 or (toll-free access only) 800-245-6469.

RECEIVED
BLM AZ STATE OFFICE
2013 OCT 22 A 9:15
PHOENIX, ARIZONA

NOV 20 2013 12:20 PM SUNDAY THE HERBERT H. LEAHY LIBRARY TO 0200014

EXHIBIT A
AMENDMENT TO THE
ARTICLES OF INCORPORATION OF
COPPER FOX VAN DYKE CO.

Article "First" of the Articles of Incorporation is hereby amended to read as follows:

"FIRST: The name of the Corporation is Desert Fox Van Dyke Co."

RECEIVED
DLM AZ STATE OFFICE

2013 OCT 22 A 9:15

PHOENIX, ARIZONA

11013013.1

Snell & Wilmer
L.L.P.
LAW OFFICES

One South Church Avenue
Suite 1500
Tucson, Arizona 85701-1630
520.882.1200
520.884.1294 (Fax)
www.swlaw.com

James P. Allen, Esq.
(801) 257-1956
jpallen@swlaw.com

September 18, 2013

United States Department of the Interior
Bureau of Land Management
Attn: Adjudicator
Arizona State Office
One North Central Avenue
Suite 800
Phoenix, Arizona 84005-4427

RE: Copper Fox Sombrero Butte Co.


Dear Sir or Madam:

This Firm represents Copper Fox Sombrero Butte Co. (the "Corporation"), which is the owner of 38 unpatented mining claims located in Pinal County, Arizona, as set forth on the attached Exhibit A.

This letter is to notify the Department that the Corporation has changed its name to Desert Fox Sombrero Butte Co. A copy of the approved name change from the Arizona Corporation Commission is attached as Exhibit B.

Please contact me at (801) 257-1959 if you have any questions or need anything further to complete the transfer.

Very truly yours,


James P. Allen

JPA:jmc
Enclosures

DENVER
LAS VEGAS
LOS ANGELES
LOS CABOS
ORANGE COUNTY
PHOENIX
RENO
SALT LAKE CITY
TUCSON

RECEIVED
BLM AZ STATE OFFICE
2013 OCT 22 A 9:15
PHOENIX, ARIZONA

EXHIBIT A

The Property consists of the following described unpatented mining claims situated in the Bunker Hill Mining District, Pinal County, Arizona, the names of which, the serial numbers assigned by the Arizona State Office of the Bureau of Land Management and the book and page of recording of the location notices thereof in the office of the Pinal County Recorder's Office.

RECEIVED
 BLM AZ STATE OFFICE
 2013 OCT 22 9:15
 PINAL COUNTY ARIZONA

Claim Name	BLM/ AMC#	Filing Date	Pinal County Fee #	Section	Township	Range
Max 5	371538	4/21/2006	2006-031771	23	8 South	18 East
Max 6	371539	4/21/2006	2006-031772	23	8 South	18 East
Max 7	371540	4/21/2006	2006-031773	23	8 South	18 East
Max 8	371541	4/21/2006	2006-031774	23	8 South	18 East
Max 9	371542	4/21/2006	2006-031775	23	8 South	18 East
Max 10	371543	4/21/2006	2006-031776	23	8 South	18 East
Max 11	371544	4/21/2006	2006-031777	23	8 South	18 East
Max 12	371545	4/21/2006	2006-031778	23	8 South	18 East
Max 13	371546	4/21/2006	2006-031779	23	8 South	18 East
Max 14	371547	4/21/2006	2006-031780	23	8 South	18 East
Max 15	371548	4/21/2006	2006-031781	23	8 South	18 East
Max 16	371549	4/21/2006	2006-031782	23	8 South	18 East
Max 17	371550	4/21/2006	2006-031783	23	8 South	18 East
Max 18	371551	4/21/2006	2006-031784	23	8 South	18 East
Max 19	371552	4/21/2006	2006-031785	23	8 South	18 East
Max 20	371553	4/21/2006	2006-031786	23	8 South	18 East
Max 21	371554	4/21/2006	2006-031787	23	8 South	18 East
Max 22	371555	4/21/2006	2006-031788	23	8 South	18 East
Max 23	371556	4/21/2006	2006-031789	23	8 South	18 East
Max 24	371557	4/21/2006	2006-031790	23	8 South	18 East
Max 25	371558	4/21/2006	2006-031791	23	8 South	18 East
Max 26	371559	4/21/2006	2006-031792	23	8 South	18 East
Max 27	371560	4/21/2006	2006-031793	23	8 South	18 East
Max 28	371561	4/21/2006	2006-031794	23	8 South	18 East
Max 29	371562	4/21/2006	2006-031795	23	8 South	18 East
Max 30	371563	4/21/2006	2006-031796	23	8 South	18 East
Max 31	371564	4/21/2006	2006-031797	23	8 South	18 East
Max F1	371533	4/21/2006	2006-027209	23	8 South	18 East
Max F2	371534	4/21/2006	2006-027210	23	8 South	18 East
Max F3	371535	4/21/2006	2006-027211	23	8 South	18 East
Max F4	371536	4/21/2006	2006-027212	23	8 South	18 East
Max F5	371537	4/21/2006	2006-027213	23	8 South	18 East

AMY 7	396287	12/16/2008	2008-119817	26	8 South	18 East
AMY 9	396288	12/16/2008	2008-119819	26	8 South	18 East
AMY 11	396289	12/16/2008	2008-119821	26	8 South	18 East
AMY 13	396290	12/16/2008	2008-119823	26	8 South	18 East
AMY 15	396291	12/16/2008	2008-119825	26	8 South	18 East
AMY 17	396292	12/16/2008	2008-119827	26	8 South	18 East

\\FILES\DOCS\BELL19\120698\DOCMU3553.DOC

RECEIVED
BLM AZ STATE OFFICE
2013 OCT 22 A 9:15
MOUNTAIN VIEW, AZ

396287-396292

60

+MC 357560 AMC 358746
 357853 359987
 357871 360058
 357873
 358032
 358745

EXHIBIT A

The Property consists of the following described unpatented mining claims (Part I) and patented mining claims (Part II) situated in the Bunker Hill Mining District, Pinal County, Arizona (Gila & Salt River Meridian).

Part I: Unpatented Mining Claims:

Claim Name	BLM Serial No.	Filing Date	Section	Township	Range
Magma Chief Ext.	AMC357560	3/5/2003	23	8 South	18 East
Battle Axe	AMC357561	3/5/2003	23	8 South	18 East
Kin Sabie	AMC357562	3/5/2003	23	8 South	18 East
Sunset	AMC357853	4/11/2003	23	8 South	18 East
Jewel	AMC357854	4/11/2003	23	8 South	18 East
Hot Foot Johnny	AMC357871	4/11/2003	23	8 South	18 East
Bagdad MS3601	AMC357873	4/28/2003	23	8 South	18 East
Copper Reef No. 2	AMC357874	4/28/2003	23	8 South	18 East
Copper Ridge	AMC358745	10/10/2003	23	8 South	18 East
Copper Ridge 1	AMC358746	10/10/2003	23	8 South	18 East
Lookout MS3601	AMC358032	5/12/2003	23	8 South	18 East
Sunday	AMC357875	4/28/2003	23	8 South	18 East
Sunset 1	AMC359987	2/5/2004	23	8 South	18 East
Sunset 2	AMC359988	2/5/2004	23	8 South	18 East
Sunset 3	AMC359989	2/5/2004	23	8 South	18 East
Copper Triangle	AMC360058	2/16/2004	23	8 South	18 East
Red Mountain	AMC359990	2/5/2004	23	8 South	18 East

Part II: Patented Claims:

Name	Patent No.	M.S. No.	Pinal County Parcel No.	Section	Township	Range
Audacious Lode	845725	3602	306-31-0030	23	8 South	18 East
Grand Duke	647064	3272	306-31-0020	14, 23	8 South	18 East
Gulch Copper	647064	3272	306-31-0020	14, 23	8 South	18 East

17 claims
 belong to
 Silver Nickel
 cannot transfer
 iam with
 398 code

RECEIVED
 BLM AZ STATE OFFICE
 2013 OCT 22 A 9:11
 PINAL COUNTY ARIZONA

Letter - #11
 Trans cannot
 be transferred on
 17 claims
 money earned on 398 code

357853
 359987
 357871
 357873
 358032
 358745
 3

EXHIBIT B
Articles of Amendment
[attached]

RECEIVED
BLM AZ STATE OFFICE

2013 OCT 22 A 9 19

PHOTOGRAPHY, ARTISTS



04366215

**AZ CORPORATION COMMISSION
FILED**

AUG 26 2013

FILE NO-1779104-6

DO NOT WRITE ABOVE THIS LINE RESERVED FOR A.C.C. USE ONLY.

**ARTICLES OF AMENDMENT
FOR-PROFIT CORPORATION**
Read the Instructions C01d1

2013 OCT 22 A 9: 5
PHILIPPEX, ARIZONA

RECEIVED
BLM AZ STATE OFFICE

1. **ENTITY NAME** - give the exact name of the corporation as currently shown in A.C.C. records:

Copper Fox Sombrero Buffalo Co.

2. **A.C.C. FILE NUMBER:** 17791046

Find the A.C.C. file number on the upper corner of filed documents OR on our website at: <http://www.azcc.gov/divisions/corporations>

3. Date on which the attached amendment was adopted: 08/22/2013

4. Does the amendment provide for an exchange, reclassification or cancellation of issued shares?
 Yes - go to number 4.1 and continue. No - go to number 5 and continue.

4.1 If your answer to number 4 was "yes," does the amendment contain provisions for implementing the exchange, reclassification or cancellation of issued shares?
 Yes - go to number 5 and continue. No - go to number 4.2 and continue.

4.2 If your answer to number 4.1 was "no," you must provide a statement of the provisions for implementing the exchange, reclassification or cancellation of issued shares - attach a separate sheet with the statement.

5. Check one box concerning approval of the amendment and follow instructions (review the Instructions C01d1 for information about voting groups):

- Approved by incorporators or board of directors without shareholder action, and shareholder approval was not required or no shares have been issued - go to number 6.
- Approved by shareholders but not voting groups - complete numbers 5.1 and 5.2.
- Approved by shareholders and voting groups - complete numbers 5.1, 5.2, and 5.3.
- Approved by voting group(s) only - complete numbers 5.1 and 5.3.

5.1 **Shares** - list below each class and/or series of shares and the total number of outstanding shares for each class or series (example: common stock, 100 shares). If more space is needed, check this box and complete and attach the Shares Issued Attachment form C097.

CLASS	SERIES	TOTAL
Common	0	100

RECEIVED
PLM AZ STATE OFFICE
2013 OCT 22 A 9:15
PHOENIX, ARIZONA

5.2 Shareholder approval (all blanks must be filled in):

Total votes entitled to be cast	Votes in favor that were sufficient for approval of amendments	Votes against amendments
100	100	0


5.3 Voting Groups - complete each blank below for each voting group. Review the Instructions C014 for information about voting groups. If more space is needed, check this box and complete and attach the Voting Attachment form C089.

Voting Group (class / series)	Total votes in voting group	Indisputable votes at meeting	Votes in favor that were sufficient for approval of amendments	Votes against amendments

6. A copy of the corporation's amendment must be attached to these Articles.

SIGNATURE: By checking the box marked "I accept" below, I acknowledge *under penalty of perjury* that this document together with any attachments is submitted in compliance with Arizona law.

I ACCEPT

 Catherine Henderson August 22, 2013
NAME DATE

REQUIRED - check only one:

<input type="checkbox"/> I am the Chairman of the Board of Directors of the corporation filing this document.	<input checked="" type="checkbox"/> I am a duly authorized Officer of the corporation filing this document.	<input type="checkbox"/> I am a duly authorized bankruptcy trustee, receiver, or other court-appointed fiduciary for the corporation filing this document.
---	---	--

Filing Fee: \$25.00 (regular processing)
 Expedited processing - add \$35.00 to filing fee.
 All fees are non-refundable - see instructions.

Mail: Arizona Corporation Commission - Corporate Filings Section
 1300 W. Washington St., Phoenix, Arizona 85007
 (602) 342-4100

PLEASE BE AWARE THAT A.C.C. FEES RELATE ONLY TO THE MINIMUM PROVISIONS REQUIRED BY STATUTE. YOU SHOULD SEEK PRIVATE LEGAL COUNSEL FOR THOSE MATTERS THAT MAY PERTAIN TO THE INDIVIDUAL NEEDS OF YOUR BUSINESS.
 All documents filed with the Arizona Corporation Commission are public records and are open for public inspection.
 If you have questions after reading the instructions, please call (602) 342-8078 or (within Arizona only) 800-345-5819.

EXHIBIT A

**AMENDMENT TO THE
ARTICLES OF INCORPORATION OF
COPPER FOX SOMBRERO BUTTE CO.**

Article "First" of the Articles of Incorporation is hereby amended to read as follows:

"FIRST: The name of the Corporation is Desert Fox Sombbrero Butte Co."

PROFESSIONAL CORPORATION

2013 OCT 22 A 9:15

RECEIVED
N.M.A. STATE OFFICE

United States Department of the Interior
Bureau of Land Management
 LANDS/RECREATION & PLANNING
 ONE N CENTRAL AVE
 PHOENIX, AZ 85004 -2203
 Phone: 602-417-9200

Receipt

No: 2892975

Transaction #: 2979423	ENTERED INTO COMPUTER
Date of Transaction: 10/23/2013	
CUSTOMER:	
SNELL & WILMER LLP 1 S CHURCH AVE STE 1500 TUCSON, AZ 85701-1630 US	

LINE #	QTY	DESCRIPTION	REMARKS	UNIT PRICE	TOTAL
1	1.00	LOCATABLE MINERALS / MINING CLAIMS- NOT NEW-UNADJUD, ONE AUTH NO. ONLY / MINING CLAIM MONEY RECEIVED CASES: AMC405285/\$900.00	TRF - 73	- n/a -	900.00
TOTAL:					\$900.00

PAYMENT INFORMATION					
1	AMOUNT:	900.00	POSTMARKED:	10/21/2013	
	TYPE:	CHECK	RECEIVED:	10/22/2013	
	CHECK NO:	12094			
	NAME:	SNELL WILMER LLP 1 S CHURCH AVE STE 1500 TUCSON AZ 85701-1630 US			

REMARKS

This receipt was generated by the automated BLM Collections and Billing System and is a paper representation of a portion of the official electronic record contained therein.

One South Church Avenue
Suite 1500
Tucson, Arizona 85701-1630
520.882.1200
520.884.1294 (Fax)
www.swlaw.com

NO. OF CLAIMS 35
AMOUNT 350
RECEIPT NO. 2651671
INIT. SC

**** BLM-ASO****

Lowell E. Thomas
520.882.1221
lthomas@swlaw.com

September 6, 2012

AME 405285

DENVER
LAS VEGAS
LOS ANGELES
LOS CABOS
ORANGE COUNTY
PHOENIX
RENO
SALT LAKE CITY
TUCSON

VIA HAND DELIVERY

BLM Arizona State Office
One North Central Ave, Suite 800
Phoenix, Arizona 8500-4427

Re: Notice of Transfer of Interest

Dear Sir or Madam:

On behalf of Copper Fox Van Dyke Co., an Arizona Corporation, whose address is 340-12th Ave. SW, Suite 650, Calgary, Alberta, Canada T2R 1L5, we are submitting this Notice of Transfer of Interest pursuant to 43 C.F.R. § 3833.32 for the following unpatented mining claims located in Gila County, Arizona:

Please see Exhibit A attached

Enclosed is a true and correct copy of the Mining Deed, dated August 31, 2012, from Bell Resources (NEVADA) Corporation, conveying title to thirty-five (35) unpatented mining claims to Copper Fox Van Dyke Co.

If you have any question concerning this request, please feel free to contact me. Thank you for your assistance.

AME 405285 - 405319

Sincerely,

SNELL & WILMER L.L.P.



Lowell E. Thomas

Enclosures

RECEIVED
BLM AZ STATE OFFICE
2012 SEP - 6 P 2: 51
PHOENIX, ARIZONA

ENTERED INTO COMPUTER
10/4/2012

RECEIVED
 BLM AZ STATE OFFICE
 PHOENIX, ARIZONA
 2012 SEP - 6 P 2: 51

EXHIBIT A

The Property consists of the following described unpatented mining claims situated in the Miami Mining District, Gila County, Arizona, the names of which, the serial numbers assigned by the Arizona State Office of the Bureau of Land Management and the book and page of recording of the location notices thereof in the office of the Gila County Recorder's Office are as follows:

Claim Name	BLM/ AMC#	Location Date	Gila County#	Section	Township	Range
MIA-1	AMC405285	11112/2010	2010-012604	29, 30, 31, 32	1 North	15 East
MIA-2	AMC405286	11112/2010	2010-012605	30, 31	1 North	15 East
MIA-3	AMC405287	11112/2010	2010-012606	30, 31	1 North	15 East
MIA-4	AMC405288	11112/2010	2010-012607	30, 31	1 North	15 East
MIA-5	AMC405289	11/12/2010	2010-012608	30, 31	1 North	15 East
MIA-6	AMC405290	11/12/2010	2010-012609	30, 31	1 North	15 East
MIA-7	AMC405291	11/12/2010	2010-012610	30, 31	1 North	15 East
MIA-8	AMC405292	11112/2010	2010-012611	30,31	1 North	15 East
MIA-9	AMC405293	11/12/2010	2010-012612	31	1 North	15 East
MIA-10	AMC405294	11/12/2010	2010-012613	31	1 North	15 East
MIA-11	AMC405295	11/14/2010	2010-012647	31	1 North	15 East
MIA-12	AMC405296	11114/2010	2010-012648	31	1 North	15 East
MIA-13	AMC405297	11112/2010	2010-012614	31, 36	1 North	15 East, 14 East
MIA-14	AMC405298	11/12/2010	2010-012615	31	1 North	15 East
MIA-15	AMC405299	11112/2010	2010-012616	31	1 North	15 East
MIA-16	AMC405300	11114/2010	2010-012649	31	1 North	15 East
MIA-17	AMC405301	11/14/2010	2010-012650	31	1 North	15 East
MIA-18	AMC405302	11112/2010	2010-012617	31, 36	1 North	15 East, 14 East
MIA-19	AMC405303	11112/2010	2010-012651	31, 1	1 North, 1 South	15 East, 14 East
MIA-20	AMC405304	11/12/2010	2010-012652	31, 1	1 North, 1 South	15 East, 14 East
MIA-21	AMC405305	11/13/2010	2010-012653	31, 1	1 North, 1 South	15 East, 14 East
MIA-22	AMC405306	11113/2010	2010-012654	31, 1	1 North, 1 South	15 East, 14 East
MIA-23	AMC405307	11113/2010	2010-012655	31, 36, 1	1 North, 1 North, 1 South	15 East, 14 East, 14 East
MIA-24	AMC405308	11/13/2010	2010-012656	36, 1, 2	1 North, 1 South	14 East

24/30

MIA-25	AMC405309	11/13/2010	2010-012657	36, 1, 2	1 North, 1 South	14 East
MIA-26	AMC405310	11/13/2010	2010-012658	36, 1, 2	1 North, 1 South	14 East
MIA-27	AMC405311	11/13/2010	2010-012659	36, 1	1 North, 1 South	14 East
MIA-28	AMC405312	11/13/2010	2010-012660	36, 1	1 North, 1 South	14 East
MIA-29	AMC405313	11/13/2010	2010-012661	36, 1	1 North, 1 South	14 East
MIA-30	AMC405314	11/13/2010	2010-012662	36, 1	1 North, 1 South	14 East
MIA-31	AMC405315	11/13/2010	2010-012663	36, 1	1 North, 1 South	14 East
MIA-32	AMC405316	11/14/2010	2010-012664	36	1 North	14 East
MIA-33	AMC405317	11/14/2010	2010-012665	36	1 North	14 East
MIA-34	AMC405318	11/14/2010	2010-012666	36	1 North	14 East
MIA-35	AMC405319	11/12/2010	2010-012618	36	1 North	14 East

RECEIVED
BLM AZ STATE OFFICE
2012 SEP - 6 P 2:51
PHOENIX, ARIZONA

11/20

RECEIVED
BLM AZ STATE OFFICE

2012 SEP -6 P 2:51

PHOENIX, ARIZONA

When recorded, return to:

Lowell E. Thomas
Snell & Wilmer L.L.P.
One South Church Avenue, Suite 1500
Tucson, Arizona 85701-1630

Exempt per A.R.S. § 11-1134.A.6

MINING DEED
(With special warranties of possessory title)

FOR GOOD AND VALUABLE CONSIDERATION, the receipt and sufficient of which are hereby expressly acknowledged, **BELL RESOURCES (NEVADA) CORPORATION**, Nevada corporation (“Grantor”), does, subject to the paramount right and title of the United States of America and the limitations under the General Mining Law, hereby convey to **COPPER FOX VAN DYKE CO.**, an Arizona corporation, whose address is 340-12th Ave. SW, Suite 650, Calgary, Alberta, Canada T2R 1L5. (“Grantee”), those certain unpatented lode mining claims situated in the Miami Mining District, Gila County, Arizona (the “Property”), the names of which, the place of record of the location notices thereof in the official records of Gila County and the serial numbers assigned by the Arizona State Office of the Bureau of Land Management, are set forth in Exhibit A attached hereto and made a part hereof.

TOGETHER WITH any and all extralateral and other associated rights, water rights, tenements, hereditaments and appurtenances thereto belonging or otherwise appertaining thereto.

SUBJECT TO:

1. Current and existing taxes, if any, and all other matters of record and such matters as an accurate survey or visual inspection of the Property would disclose;
2. Paramount title of the United States;
3. All existing roads, rights-of-way and easements of record in the office of the recorder of Gila County, Arizona, and the Arizona State Office of the Bureau of Land Management;
4. All leases, permits, approvals and other rights heretofore or hereafter granted by the United States in its administration of its paramount title;
5. The effect of conflicts and overlaps (if any) between the above-described mining claims and adjoining mining claims owned by third parties;

EXHIBIT A

The Property consists of the following described unpatented mining claims situated in the Miami Mining District, Gila County, Arizona, the names of which, the serial numbers assigned by the Arizona State Office of the Bureau of Land Management and the book and page of recording of the location notices thereof in the office of the Gila County Recorder's Office are as follows:

RECEIVED
 BLM AZ STATE OFFICE
 2012 SEP -6 P 2:51
 PHOENIX, ARIZONA

Claim Name	BLM/ AMC#	Location Date	Gila County #	Section	Township	Range
MIA-1	AMC405285	11/12/2010	2010-012604	29, 30, 31, 32	1 North	15 East
MIA-2	AMC405286	11/12/2010	2010-012605	30, 31	1 North	15 East
MIA-3	AMC405287	11/12/2010	2010-012606	30, 31	1 North	15 East
MIA-4	AMC405288	11/12/2010	2010-012607	30, 31	1 North	15 East
MIA-5	AMC405289	11/12/2010	2010-012608	30, 31	1 North	15 East
MIA-6	AMC405290	11/12/2010	2010-012609	30, 31	1 North	15 East
MIA-7	AMC405291	11/12/2010	2010-012610	30, 31	1 North	15 East
MIA-8	AMC405292	11/12/2010	2010-012611	30, 31	1 North	15 East
MIA-9	AMC405293	11/12/2010	2010-012612	31	1 North	15 East
MIA-10	AMC405294	11/12/2010	2010-012613	31	1 North	15 East
MIA-11	AMC405295	11/14/2010	2010-012647	31	1 North	15 East
MIA-12	AMC405296	11/14/2010	2010-012648	31	1 North	15 East
MIA-13	AMC405297	11/12/2010	2010-012614	31, 36	1 North	15 East, 14 East
MIA-14	AMC405298	11/12/2010	2010-012615	31	1 North	15 East
MIA-15	AMC405299	11/12/2010	2010-012616	31	1 North	15 East
MIA-16	AMC405300	11/14/2010	2010-012649	31	1 North	15 East
MIA-17	AMC405301	11/14/2010	2010-012650	31	1 North	15 East
MIA-18	AMC405302	11/12/2010	2010-012617	31, 36	1 North	15 East, 14 East
MIA-19	AMC405303	11/12/2010	2010-012651	31, 1	1 North, 1 South	15 East, 14 East
MIA-20	AMC405304	11/12/2010	2010-012652	31, 1	1 North, 1 South	15 East, 14 East
MIA-21	AMC405305	11/13/2010	2010-012653	31, 1	1 North, 1 South	15 East, 14 East
MIA-22	AMC405306	11/13/2010	2010-012654	31, 1	1 North, 1 South	15 East, 14 East
MIA-23	AMC405307	11/13/2010	2010-012655	31, 36, 1	1 North, 1 North, 1 South	15 East, 14 East, 14 East
MIA-24	AMC405308	11/13/2010	2010-012656	36, 1, 2	1 North, 1 South	14 East

MIA-25	AMC405309	11/13/2010	2010-012657	36, 1, 2	1 North, 1 South	14 East
MIA-26	AMC405310	11/13/2010	2010-012658	36, 1, 2	1 North, 1 South	14 East
MIA-27	AMC405311	11/13/2010	2010-012659	36, 1	1 North, 1 South	14 East
MIA-28	AMC405312	11/13/2010	2010-012660	36, 1	1 North, 1 South	14 East
MIA-29	AMC405313	11/13/2010	2010-012661	36, 1	1 North, 1 South	14 East
MIA-30	AMC405314	11/13/2010	2010-012662	36, 1	1 North, 1 South	14 East
MIA-31	AMC405315	11/13/2010	2010-012663	36, 1	1 North, 1 South	14 East
MIA-32	AMC405316	11/14/2010	2010-012664	36	1 North	14 East
MIA-33	AMC405317	11/14/2010	2010-012665	36	1 North	14 East
MIA-34	AMC405318	11/14/2010	2010-012666	36	1 North	14 East
MIA-35	AMC405319	11/12/2010	2010-012618	36	1 North	14 East

I:\FILES\DOCS\BELL19\120696\DOC\MU6532.DOC

RECEIVED
BLM AZ STATE OFFICE
2012 SEP -6 P 2:52
PHOENIX, ARIZONA

United States Department of the Interior
Bureau of Land Management
 LANDS/RECREATION & PLANNING
 ONE N CENTRAL AVE
 PHOENIX, AZ 85004 -2203
 Phone: 602-417-9200

Receipt

No: 2651671

Transaction #: 2732484	
Date of Transaction: 09/06/2012	
CUSTOMER:	
COPPER FOX VAN DYKE CO 340 12TH AVE #650 CALGARY ALBERTA CANADA,NS T2R 1L5 CA	

LINE #	QTY	DESCRIPTION	REMARKS	UNIT PRICE	TOTAL
1	1.00	LOCATABLE MINERALS / MINING CLAIMS-NOT NEW-UNADJUD,ONE AUTH NO. ONLY / MINING CLAIM MONEY RECEIVED CASES: AMC405285/\$730.00	TRF (73)	- n/a -	730.00
TOTAL:					\$730.00

PAYMENT INFORMATION					
1	AMOUNT:	730.00	POSTMARKED:	N/A	
	TYPE:	CHECK	RECEIVED:	09/06/2012	
	CHECK NO:	3695			
	NAME:	MEAD, DANIEL 11280 N SHADOW VISTA PL TUCSON AZ 85742 CA			

REMARKS

This receipt was generated by the automated BLM Collections and Billing System and is a paper representation of a portion of the official electronic record contained therein.

NOTICE!!

These documents have been scanned!

Do not place un-scanned documents beneath this notice!

Do not remove this notice from this file!

GPO Jacket No. 560-102
Print Order 61540
Rise Business Services, LLC
Job=AZ15 5/17/2019



Box Number= AZ15061



Claim Begin-End: AMC405285-AMC405319

4 Miscellaneous



AZ15061-14

AMC404917-AMC405341

**NO
DOCUMENTS
FOUND**

NO DOCUMENTS FOUND
NO DOCUMENTS FOUND

NOTICE!!

These documents have been scanned!

Do not place un-scanned documents beneath this notice!

Do not remove this notice from this file!

GPO Jacket No. 560-102
Print Order 61540
Rise Business Services, LLC
Job=AZ15 5/17/2019



Box Number= AZ15061



Claim Begin-End: AMC405285-AMC405319

5 Annual Filings



AZ15061-14

AMC404917-AMC405341

AMC 405285

7-20 -, 2019

United States Department of Interior
Bureau of Land Management
Records Section
One North Central Avenue
Suite 800
Phoenix, Arizona 85011

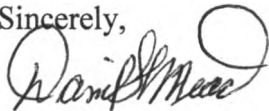
Notice of Intent
ANNUAL CLAIM MAINTENANCE FEES for 2019/2020,
By DESERT FOX VAN DYKE CO

To Whom It May Concern:

The Final Rule as published in the Federal Register implements provisions of the Interior Department and related agencies, *that a Statutorily Authorized Adjustment effective July 1, 2019 that requires an annual rental fee of \$165.00* for each unpatented mining claim and site located and held under the General Mining Law of 1872.

This will serve as notice that **COPPER FOX VAN DYKE CO**, whose address for purposes of this filing is 685 West Calle Concordia, Oro Vally Arizona 85704 intends to hold the mining claims and /or mill sites described in **Exhibit "A"** attached hereto for the assessment years **2019/2020**, by payment of the annual claim maintenance fee of **\$165.00** per claim or site. Payment of **\$5,775.00** is made herewith for such assessment years for each of the unpatented lode claims and sites. The name, BLM serial number, book and page or index number of recording of the location notice is official records of Gila County, Arizona, of which are set forth in **Exhibit "A"** attached hereto and by this reference incorporated herein.

Sincerely,



Daniel L Mead
Cornerstone Lands LLC
Agent for: COPPER FOX VAN DYKE CO

Telephone 520-419-2622

Cc: file

RECEIVED
STATE OFFICE
2019 JUL 24 A 9:44
PHOENIX, ARIZONA

ENTERED
JUL 29 2019
BY 

NO. OF CLAIMS	<u>35</u>
AMOUNT	<u>5775.00</u>
RECEIPT NO.	<u>4514708</u>
INIT.	<u>PER</u>
** BLM-ASO**	

DESERT FOX VAN DYKE CO

Notice of Intent to hold the foregoing unpatented Mining Claims for 2019/2020:

NO.	AMC	Claim Name	County	Book	Fee Number
1	405285	MIA-1	GILA	2010	12604
2	405286	MIA-2	GILA	2010	12605
3	405287	MIA-3	GILA	2010	12606
4	405288	MIA-4	GILA	2010	12607
5	405289	MIA-5	GILA	2010	12608
6	405290	MIA-6	GILA	2010	12609
7	405291	MIA-7	GILA	2010	12610
8	405292	MIA-8	GILA	2010	12611
9	405293	MIA-9	GILA	2010	12612
10	405294	MIA-10	GILA	2010	12613
11	405295	MIA-11	GILA	2010	12647
12	405296	MIA-12	GILA	2010	12648
13	405297	MIA-13	GILA	2010	12614
14	405298	MIA-14	GILA	2010	12615
15	405299	MIA-15	GILA	2010	12616
16	405300	MIA-16	GILA	2010	12649
17	405301	MIA-17	GILA	2010	12650
18	405302	MIA-18	GILA	2010	12617
19	405303	MIA-19	GILA	2010	12651
20	405304	MIA-20	GILA	2010	12652
21	405305	MIA-21	GILA	2010	12653
22	405306	MIA-22	GILA	2010	12654
23	405307	MIA-23	GILA	2010	12655
24	405308	MIA-24	GILA	2010	12656
25	405309	MIA-25	GILA	2010	12657
26	405310	MIA-26	GILA	2010	12658
27	405311	MIA-27	GILA	2010	12659
28	405312	MIA-28	GILA	2010	12660
29	405313	MIA-29	GILA	2010	12661
30	405314	MIA-30	GILA	2010	12662
31	405315	MIA-31	GILA	2010	12663
32	405316	MIA-32	GILA	2010	12664
33	405317	MIA-33	GILA	2010	12665
34	405318	MIA-34	GILA	2010	12666
35	405319	MIA-35	GILA	2010	12618

Total number of unpatented mining claims = 35

RECEIVED
7 STATE OFFICE

RECEIVED
7 STATE OFFICE
PHOENIX, ARIZONA

RECEIVED
7 STATE OFFICE
PHOENIX, ARIZONA
2019 JUL 24 9 44

United States Department of the Interior
Bureau of Land Management
 DIV OF LANDS, MINRLS & ENERGY
 ONE N CENTRAL AVE
 PHOENIX, AZ 85004 -4427
 Phone: 602-417-9200

Receipt	
No:	4514708

Transaction #: 4635290
Date of Transaction: 07/24/2019

CUSTOMER:	
DESERT FOX MINERALS CO 685 W CALLE CONCORDIA ORO VALLEY,AZ 85704-4909 US	

LINE #	QTY	DESCRIPTION	REMARKS	UNIT PRICE	TOTAL
1	1.00	LOCATABLE MINERALS / MINING CLAIMS- NOT NEW-UNADJUD,ONE AUTH NO. ONLY / MINING CLAIM MONEY RECEIVED CASES: AMC405285/\$5775.00	2020 MAINT/35	- n/a -	5775.00
TOTAL:					\$5,775.00

PAYMENT INFORMATION			
1	AMOUNT:	5775.00	POSTMARKED: N/A
	TYPE:	CHECK	RECEIVED: 07/24/2019
	CHECK NO:	3186	
	NAME:	DESERT FOX VAN DYKE CO 685 W CALLE CONCORDIA ORO VALLEY AZ 85704-4909 US	

REMARKS

This receipt was generated by the automated BLM Collections and Billing System and is a paper representation of a portion of the official electronic record contained therein.

405285

_____, 2018

United States Department of Interior
Bureau of Land Management
Records Section
One North Central Avenue
Suite 800
Phoenix, Arizona 85011

Notice of Intent
ANNUAL CLAIM MAINTENANCE FEES for 2018/2019,
By DESERT FOX VAN DYKE CO

To Whom It May Concern:

The Final Rule as published in the Federal Register implements provisions of the Interior Department and related agencies, *that a Statutorily Authorized Adjustment effective June 30, 2014 that requires an annual rental fee of \$155.00* for each unpatented mining claim and site located and held under the General Mining Law of 1872.

This will serve as notice that **COPPER FOX VAN DYKE CO**, whose address for purposes of this filing is 11280 North Shadow Vista Place Tucson, Arizona 85742 intends to hold the mining claims and /or mill sites described in **Exhibit "A"** attached hereto for the assessment years **2018/2019**, by payment of the annual claim maintenance fee of **\$155.00** per claim or site. Payment of **\$5,425.00** is made herewith for such assessment years for each of the unpatented lode claims and sites. The name, BLM serial number, book and page or index number of recording of the location notice is official records of Gila County, Arizona, of which are set forth in **Exhibit "A"** attached hereto and by this reference incorporated herein.

Sincerely,

Daniel L Mead
Cornerstone Lands LLC
Agent for: COPPER FOX VAN DYKE CO

Telephone 520-419-2622

Cc: file

PHOENIX, ARIZONA
2018 JUL 26 A 9:14
RECEIVED

#4219844

ENTERED
JUL 30 2018
BY: Lam

DESERT FOX VAN DYKE CO

Notice of Intent to hold the foregoing unpatented Mining Claims for 2018/2019:

NO.	AMC	Claim Nam	County	Book	Fee Number
1	405285	MIA-1	GILA	2010	12604
2	405286	MIA-2	GILA	2010	12605
3	405287	MIA-3	GILA	2010	12606
4	405288	MIA-4	GILA	2010	12607
5	405289	MIA-5	GILA	2010	12608
6	405290	MIA-6	GILA	2010	12609
7	405291	MIA-7	GILA	2010	12610
8	405292	MIA-8	GILA	2010	12611
9	405293	MIA-9	GILA	2010	12612
10	405294	MIA-10	GILA	2010	12613
11	405295	MIA-11	GILA	2010	12647
12	405296	MIA-12	GILA	2010	12648
13	405297	MIA-13	GILA	2010	12614
14	405298	MIA-14	GILA	2010	12615
15	405299	MIA-15	GILA	2010	12616
16	405300	MIA-16	GILA	2010	12649
17	405301	MIA-17	GILA	2010	12650
18	405302	MIA-18	GILA	2010	12617
19	405303	MIA-19	GILA	2010	12651
20	405304	MIA-20	GILA	2010	12652
21	405305	MIA-21	GILA	2010	12653
22	405306	MIA-22	GILA	2010	12654
23	405307	MIA-23	GILA	2010	12655
24	405308	MIA-24	GILA	2010	12656
25	405309	MIA-25	GILA	2010	12657
26	405310	MIA-26	GILA	2010	12658
27	405311	MIA-27	GILA	2010	12659
28	405312	MIA-28	GILA	2010	12660
29	405313	MIA-29	GILA	2010	12661
30	405314	MIA-30	GILA	2010	12662
31	405315	MIA-31	GILA	2010	12663
32	405316	MIA-32	GILA	2010	12664
33	405317	MIA-33	GILA	2010	12665
34	405318	MIA-34	GILA	2010	12666
35	405319	MIA-35	GILA	2010	12618

PHOENIX, ARIZONA
 2018 JUL 26 A 9:14

Total number of unpatented mining claims = 35

United States Department of the Interior
Bureau of Land Management
 DIV OF LANDS, MINRLS & ENERGY
 ONE N CENTRAL AVE
 PHOENIX, AZ 85004 -4427
 Phone: 602-417-9200

Receipt

No: 4219844

Transaction #: 4335032	
Date of Transaction: 07/26/2018	
CUSTOMER:	
COPPER FOX VAN DYKE CO 11280 N SHADOW VISTA PL ORO VALLEY, AZ 85742-9678 US	

LINE #	QTY	DESCRIPTION	REMARKS	UNIT PRICE	TOTAL
1	1.00	LOCATABLE MINERALS / MINING CLAIMS- NOT NEW-UNADJUD, ONE AUTH NO. ONLY / MINING CLAIM MONEY RECEIVED CASES: AMC405285/\$5425.00	MAINT 2019/35	- n/a -	5425.00
TOTAL:					\$5,425.00

PAYMENT INFORMATION			
1	AMOUNT:	5425.00	POSTMARKED: N/A
	TYPE:	CHECK	RECEIVED: 07/26/2018
	CHECK NO:	3181	
	NAME:	DESERT FOX VAN DYKE CO STE 650 - 340 12 AVE SW CALGARY AB T2R 1L5 CA	

REMARKS

This receipt was generated by the automated BLM Collections and Billing System and is a paper representation of a portion of the official electronic record contained therein.

405285

8-1, 2014

United States Department of Interior
Bureau of Land Management
Records Section
One North Central Avenue
Suite 800
Phoenix, Arizona 85011

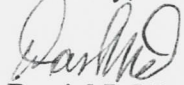
Notice of Intent
ANNUAL CLAIM MAINTENANCE FEES for 2017/2018,
By DESERT FOX VAN DYKE CO

To Whom It May Concern:

The Final Rule as published in the Federal Register implements provisions of the Interior Department and related agencies, *that a Statutorily Authorized Adjustment effective June 30, 2014 that requires an annual rental fee of \$155.00* for each unpatented mining claim and site located and held under the General Mining Law of 1872.

This will serve as notice that **COPPER FOX VAN DYKE CO**, whose address for purposes of this filing is 11280 North Shadow Vista Place Tucson, Arizona 85742 intends to hold the mining claims and /or mill sites described in **Exhibit "A"** attached hereto for the assessment years **2017/2018**, by payment of the annual claim maintenance fee of **\$155.00** per claim or site. Payment of **\$5,425.00** is made herewith for such assessment years for each of the unpatented lode claims and sites. The name, BLM serial number, book and page or index number of recording of the location notice is official records of Gila County, Arizona, of which are set forth in **Exhibit "A"** attached hereto and by this reference incorporated herein.

Sincerely,




Daniel L Mead
Cornerstone Lands LLC
Agent for: COPPER FOX VAN DYKE CO

Telephone 520-419-2622

Cc: file

RECEIVED
BLM RECORDS OFFICE
2017 AUG 23 A 10:38
PHOENIX, ARIZONA

INTERE
AUG 25 2017
BY: 

DESERT FOX VAN DYKE CO

Notice of Intent to hold the foregoing unpatented Mining Claims for 2017/2018:

NO.	AMC	Claim Nam	County	Book	Fee Number
1	405285	MIA-1	GILA	2010	12604
2	405286	MIA-2	GILA	2010	12605
3	405287	MIA-3	GILA	2010	12606
4	405288	MIA-4	GILA	2010	12607
5	405289	MIA-5	GILA	2010	12608
6	405290	MIA-6	GILA	2010	12609
7	405291	MIA-7	GILA	2010	12610
8	405292	MIA-8	GILA	2010	12611
9	405293	MIA-9	GILA	2010	12612
10	405294	MIA-10	GILA	2010	12613
11	405295	MIA-11	GILA	2010	12647
12	405296	MIA-12	GILA	2010	12648
13	405297	MIA-13	GILA	2010	12614
14	405298	MIA-14	GILA	2010	12615
15	405299	MIA-15	GILA	2010	12616
16	405300	MIA-16	GILA	2010	12649
17	405301	MIA-17	GILA	2010	12650
18	405302	MIA-18	GILA	2010	12617
19	405303	MIA-19	GILA	2010	12651
20	405304	MIA-20	GILA	2010	12652
21	405305	MIA-21	GILA	2010	12653
22	405306	MIA-22	GILA	2010	12654
23	405307	MIA-23	GILA	2010	12655
24	405308	MIA-24	GILA	2010	12656
25	405309	MIA-25	GILA	2010	12657
26	405310	MIA-26	GILA	2010	12658
27	405311	MIA-27	GILA	2010	12659
28	405312	MIA-28	GILA	2010	12660
29	405313	MIA-29	GILA	2010	12661
30	405314	MIA-30	GILA	2010	12662
31	405315	MIA-31	GILA	2010	12663
32	405316	MIA-32	GILA	2010	12664
33	405317	MIA-33	GILA	2010	12665
34	405318	MIA-34	GILA	2010	12666
35	405319	MIA-35	GILA	2010	12618

Total number of unpatented mining claims = 35

NO. OF CLAIMS 35
 AMOUNT 5425⁰⁰
 RECEIPT NO. _____
 INIT. PER
 ** BLM-ASO**

RECEIVED
 2017 JUN 23 4 13 58
 BLM-ASO

United States Department of the Interior
Bureau of Land Management
 DIV OF LANDS, MINRLS & ENERGY
 ONE N CENTRAL AVE
 PHOENIX, AZ 85004 -4427
 Phone: 602-417-9200

Receipt

No: 3951976

Transaction #: 4061709	
Date of Transaction: 08/23/2017	
CUSTOMER:	
COPPER FOX VAN DYKE CO 11280 N SHADOW VISTA PL ORO VALLEY, AZ 85742-9678 US	

LINE #	QTY	DESCRIPTION	REMARKS	UNIT PRICE	TOTAL
1	1.00	LOCATABLE MINERALS / MINING CLAIMS- NOT NEW-UNADJUD, ONE AUTH NO. ONLY / MINING CLAIM MONEY RECEIVED CASES: AMC405285/\$5425.00	2018 MAINT/35	- n/a -	5425.00
TOTAL:					\$5,425.00

PAYMENT INFORMATION			
1	AMOUNT:	5425.00	POSTMARKED: N/A
	TYPE:	CHECK	RECEIVED: 08/23/2017
	CHECK NO:	3179	
	NAME:	COPPER FOX VAN DYKE CO 11280 N SHADOW VISTA PL ORO VALLEY AZ 85742-9678 US	

REMARKS

This receipt was generated by the automated BLM Collections and Billing System and is a paper representation of a portion of the official electronic record contained therein.

405285

7-16, 2016

United States Department of Interior
Bureau of Land Management
Records Section
One North Central Avenue
Suite 800
Phoenix, Arizona 85011

Notice of Intent
ANNUAL CLAIM MAINTENANCE FEES for 2016/2017,
By DESERT FOX VAN DYKE CO

To Whom It May Concern:

The Final Rule as published in the Federal Register implements provisions of the Interior Department and related agencies, *that a Statutorily Authorized Adjustment effective June 30, 2014 that requires an annual rental fee of \$155.00* for each unpatented mining claim and site located and held under the General Mining Law of 1872.

This will serve as notice that **DESERT FOX VAN DYKE CO**, whose address for purposes of this filing is 11280 North Shadow Vista Place Tucson, Arizona 85742 intends to hold the mining claims and /or mill sites described in **Exhibit "A"** attached hereto for the assessment years **2016/2017**, by payment of the annual claim maintenance fee of **\$155.00** per claim or site. Payment of **\$5,425.00** is made herewith for such assessment years for each of the unpatented lode claims and sites. The name, BLM serial number, book and page or index number of recording of the location notice is official records of Gila County, Arizona, of which are set forth in **Exhibit "A"** attached hereto and by this reference incorporated herein.

Sincerely,


Daniel L Mead
Cornerstone Lands LLC
Agent for: DESERT FOX VAN DYKE CO

Telephone 520-419-2622

Cc: file

RECEIVED
BLM AZ STATE OFFICE
2016 JUL 20 A 9:45
PHOENIX, ARIZONA

3610242

INTEREST
JUL 21 2016
BY: RAM

DESERT FOX VAN DYKE CO

Notice of Intent to hold the foregoing unpatented Mining Claims for 2016/2017:

NO.	AMC	Claim Name	County	Book	Fee Number
1	405285	MIA-1	GILA	2010	12604
2	405286	MIA-2	GILA	2010	12605
3	405287	MIA-3	GILA	2010	12606
4	405288	MIA-4	GILA	2010	12607
5	405289	MIA-5	GILA	2010	12608
6	405290	MIA-6	GILA	2010	12609
7	405291	MIA-7	GILA	2010	12610
8	405292	MIA-8	GILA	2010	12611
9	405293	MIA-9	GILA	2010	12612
10	405294	MIA-10	GILA	2010	12613
11	405295	MIA-11	GILA	2010	12647
12	405296	MIA-12	GILA	2010	12648
13	405297	MIA-13	GILA	2010	12614
14	405298	MIA-14	GILA	2010	12615
15	405299	MIA-15	GILA	2010	12616
16	405300	MIA-16	GILA	2010	12649
17	405301	MIA-17	GILA	2010	12650
18	405302	MIA-18	GILA	2010	12617
19	405303	MIA-19	GILA	2010	12651
20	405304	MIA-20	GILA	2010	12652
21	405305	MIA-21	GILA	2010	12653
22	405306	MIA-22	GILA	2010	12654
23	405307	MIA-23	GILA	2010	12655
24	405308	MIA-24	GILA	2010	12656
25	405309	MIA-25	GILA	2010	12657
26	405310	MIA-26	GILA	2010	12658
27	405311	MIA-27	GILA	2010	12659
28	405312	MIA-28	GILA	2010	12660
29	405313	MIA-29	GILA	2010	12661
30	405314	MIA-30	GILA	2010	12662
31	405315	MIA-31	GILA	2010	12663
32	405316	MIA-32	GILA	2010	12664
33	405317	MIA-33	GILA	2010	12665
34	405318	MIA-34	GILA	2010	12666
35	405319	MIA-35	GILA	2010	12618

RECEIVED
 MINING STATE OFFICE
 2016 JUL 20 A 9:15

Total number of unpatented mining claims = 35

RECEIVED
DLM AZ STATE OFFICE

2016 JUL 20 A 9:46

PHOENIX, ARIZONA

United States Department of the Interior
Bureau of Land Management
 DIV OF LANDS, MINRLS & ENERGY
 ONE N CENTRAL AVE
 PHOENIX, AZ 85004 -4427
 Phone: 602-417-9200

Receipt

No: 3610242

Transaction #: 3713752	
Date of Transaction: 07/20/2016	
CUSTOMER:	
DESERT FOX VAN DYKE CO 11280 N SHADOW VISTA PL ORO VALLEY, AZ 85742-9678 US	

LINE #	QTY	DESCRIPTION	REMARKS	UNIT PRICE	TOTAL
1	1.00	LOCATABLE MINERALS / MINING CLAIMS- NOT NEW-UNADJUD, ONE AUTH NO. ONLY / MINING CLAIM MONEY RECEIVED CASES: AMC405285/\$5425.00	MAINT 2017/35	- n/a -	5425.00
TOTAL:					\$5,425.00

PAYMENT INFORMATION			
1	AMOUNT:	5425.00	POSTMARKED: N/A
	TYPE:	CHECK	RECEIVED: 07/20/2016
	CHECK NO:	3176	
	NAME:	DESERT FOX VAN DYKE CO STE 650 -340 12 AVE SW CALGARY AB CANADA NS T2R 1L5	

REMARKS

This receipt was generated by the automated BLM Collections and Billing System and is a paper representation of a portion of the official electronic record contained therein.

7-16, 2016

United States Department of Interior
Bureau of Land Management
Records Section
One North Central Avenue
Suite 800
Phoenix, Arizona 85011

Notice of Intent
ANNUAL CLAIM MAINTENANCE FEES for 2016/2017,
By DESERT FOX VAN DYKE CO

To Whom It May Concern:

The Final Rule as published in the Federal Register implements provisions of the Interior Department and related agencies, *that a Statutorily Authorized Adjustment effective June 30, 2014 that requires an annual rental fee of \$155.00* for each unpatented mining claim and site located and held under the General Mining Law of 1872.

This will serve as notice that **DESERT FOX VAN DYKE CO**, whose address for purposes of this filing is 11280 North Shadow Vista Place Tucson, Arizona 85742 intends to hold the mining claims and /or mill sites described in **Exhibit "A"** attached hereto for the assessment years **2016/2017**, by payment of the annual claim maintenance fee of **\$155.00** per claim or site. Payment of **\$5,425.00** is made herewith for such assessment years for each of the unpatented lode claims and sites. The name, BLM serial number, book and page or index number of recording of the location notice is official records of Gila County, Arizona, of which are set forth in **Exhibit "A"** attached hereto and by this reference incorporated herein.

Sincerely,



Daniel L Mead
Cornerstone Lands LLC
Agent for: DESERT FOX VAN DYKE CO

Telephone 520-419-2622

Cc: file

RECEIVED
BLM AZ STATE OFFICE
2016 JUL 20 A 9:45
PHOENIX, ARIZONA

361 0242



DESERT FOX VAN DYKE CO

Notice of Intent to hold the foregoing unpatented Mining Claims for 2016/2017:

NO.	AMC	Claim Name	County	Book	Fee Number
1	405285	MIA-1	GILA	2010	12604
2	405286	MIA-2	GILA	2010	12605
3	405287	MIA-3	GILA	2010	12606
4	405288	MIA-4	GILA	2010	12607
5	405289	MIA-5	GILA	2010	12608
6	405290	MIA-6	GILA	2010	12609
7	405291	MIA-7	GILA	2010	12610
8	405292	MIA-8	GILA	2010	12611
9	405293	MIA-9	GILA	2010	12612
10	405294	MIA-10	GILA	2010	12613
11	405295	MIA-11	GILA	2010	12647
12	405296	MIA-12	GILA	2010	12648
13	405297	MIA-13	GILA	2010	12614
14	405298	MIA-14	GILA	2010	12615
15	405299	MIA-15	GILA	2010	12616
16	405300	MIA-16	GILA	2010	12649
17	405301	MIA-17	GILA	2010	12650
18	405302	MIA-18	GILA	2010	12617
19	405303	MIA-19	GILA	2010	12651
20	405304	MIA-20	GILA	2010	12652
21	405305	MIA-21	GILA	2010	12653
22	405306	MIA-22	GILA	2010	12654
23	405307	MIA-23	GILA	2010	12655
24	405308	MIA-24	GILA	2010	12656
25	405309	MIA-25	GILA	2010	12657
26	405310	MIA-26	GILA	2010	12658
27	405311	MIA-27	GILA	2010	12659
28	405312	MIA-28	GILA	2010	12660
29	405313	MIA-29	GILA	2010	12661
30	405314	MIA-30	GILA	2010	12662
31	405315	MIA-31	GILA	2010	12663
32	405316	MIA-32	GILA	2010	12664
33	405317	MIA-33	GILA	2010	12665
34	405318	MIA-34	GILA	2010	12666
35	405319	MIA-35	GILA	2010	12618

RECEIVED
 DESERT FOX VAN DYKE CO
 JUL 20 9:45 AM '16

Total number of unpatented mining claims = 35

United States Department of the Interior
Bureau of Land Management
 DIV OF LANDS, MINRLS & ENERGY
 ONE N CENTRAL AVE
 PHOENIX, AZ 85004 -4427
 Phone: 602-417-9200

Receipt

No: 3610242

Transaction #: 3713752	
Date of Transaction: 07/20/2016	
CUSTOMER:	
DESERT FOX VAN DYKE CO 11280 N SHADOW VISTA PL ORO VALLEY, AZ 85742-9678 US	

LINE #	QTY	DESCRIPTION	REMARKS	UNIT PRICE	TOTAL
1	1.00	LOCATABLE MINERALS / MINING CLAIMS- NOT NEW-UNADJUD, ONE AUTH NO. ONLY / MINING CLAIM MONEY RECEIVED CASES: AMC405285/\$5425.00	MAINT 2017/35	- n/a -	5425.00
TOTAL:					\$5,425.00

PAYMENT INFORMATION			
1	AMOUNT:	5425.00	POSTMARKED: N/A
	TYPE:	CHECK	RECEIVED: 07/20/2016
	CHECK NO:	3176	
	NAME:	DESERT FOX VAN DYKE CO STE 650 -340 12 AVE SW CALGARY AB CANADA NS T2R 1L5	

REMARKS

This receipt was generated by the automated BLM Collections and Billing System and is a paper representation of a portion of the official electronic record contained therein.

405285

July 15, 2015

United States Department of Interior
Bureau of Land Management
Records Section
One North Central Avenue
Suite 800
Phoenix, Arizona 85011

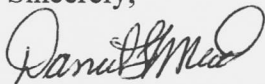
Notice of Intent
ANNUAL CLAIM MAINTENANCE FEES for 2015/2016,
By COPPER FOX VAN DYKE CO

To Whom It May Concern:

The Final Rule as published in the Federal Register implements provisions of the Interior Department and related agencies, *that a Statutorily Authorized Adjustment effective June 30, 2014 that requires an annual rental fee of \$155.00* for each unpatented mining claim and site located and held under the General Mining Law of 1872.

This will serve as notice that **COPPER FOX VAN DYKE CO**, whose address for purposes of this filing is 11280 North Shadow Vista Place Tucson, Arizona 85742 intends to hold the mining claims and /or mill sites described in **Exhibit "A"** attached hereto for the assessment years **2015/2016**, by payment of the annual claim maintenance fee of **\$155.00** per claim or site. Payment of **\$5,425.00** is made herewith for such assessment years for each of the unpatented lode claims and sites. The name, BLM serial number, book and page or index number of recording of the location notice is official records of Gila County, Arizona, of which are set forth in **Exhibit "A"** attached hereto and by this reference incorporated herein.

Sincerely,



Daniel L Mead
Cornerstone Lands LLC
Agent for: COPPER FOX VAN DYKE CO

Telephone 520-419-2622

Cc: file

RECEIVED
BLM AZ STATE OFFICE
2015 JUL 24 A 9:11
PHOENIX, ARIZONA

INTERE
JUL 27 2015
BY: R. Am

3349700

COPPER FOX VAN DYKE CO

Notice of Intent to hold the foregoing unpatented Mining Claims for 2015/2016:

NO.	AMC	Claim Nam	County	Book	Fee Number
1	405285	MIA-1	GILA	2010	12604
2	405286	MIA-2	GILA	2010	12605
3	405287	MIA-3	GILA	2010	12606
4	405288	MIA-4	GILA	2010	12607
5	405289	MIA-5	GILA	2010	12608
6	405290	MIA-6	GILA	2010	12609
7	405291	MIA-7	GILA	2010	12610
8	405292	MIA-8	GILA	2010	12611
9	405293	MIA-9	GILA	2010	12612
10	405294	MIA-10	GILA	2010	12613
11	405295	MIA-11	GILA	2010	12647
12	405296	MIA-12	GILA	2010	12648
13	405297	MIA-13	GILA	2010	12614
14	405298	MIA-14	GILA	2010	12615
15	405299	MIA-15	GILA	2010	12616
16	405300	MIA-16	GILA	2010	12649
17	405301	MIA-17	GILA	2010	12650
18	405302	MIA-18	GILA	2010	12617
19	405303	MIA-19	GILA	2010	12651
20	405304	MIA-20	GILA	2010	12652
21	405305	MIA-21	GILA	2010	12653
22	405306	MIA-22	GILA	2010	12654
23	405307	MIA-23	GILA	2010	12655
24	405308	MIA-24	GILA	2010	12656
25	405309	MIA-25	GILA	2010	12657
26	405310	MIA-26	GILA	2010	12658
27	405311	MIA-27	GILA	2010	12659
28	405312	MIA-28	GILA	2010	12660
29	405313	MIA-29	GILA	2010	12661
30	405314	MIA-30	GILA	2010	12662
31	405315	MIA-31	GILA	2010	12663
32	405316	MIA-32	GILA	2010	12664
33	405317	MIA-33	GILA	2010	12665
34	405318	MIA-34	GILA	2010	12666
35	405319	MIA-35	GILA	2010	12618

RECEIVED
 M. AZ STATE OFFICE
 2015 JUL 24 A 9 11
 PHOENIX, ARIZONA

Total number of unpatented mining claims = 35

United States Department of the Interior
Bureau of Land Management
 LANDS/RECREATION & PLANNING
 ONE N CENTRAL AVE
 PHOENIX, AZ 85004 -2203
 Phone: 602-417-9200

Receipt

No: 3349700

Transaction #: 3447522	
Date of Transaction: 07/24/2015	
CUSTOMER:	
COPPER FOX VAN DYKE CO 11280 N SHADOW VISTA PL ORO VALLEY, AZ 85742-9678 US	

LINE #	QTY	DESCRIPTION	REMARKS	UNIT PRICE	TOTAL
1	1.00	LOCATABLE MINERALS / MINING CLAIMS- NOT NEW-UNADJUD, ONE AUTH NO. ONLY / MINING CLAIM MONEY RECEIVED CASES: AMC405285/\$5425.00	MAINT 2016/35	- n/a -	5425.00
TOTAL:					\$5,425.00

PAYMENT INFORMATION			
1	AMOUNT:	5425.00	POSTMARKED: N/A
	TYPE:	CHECK	RECEIVED: 07/24/2015
	CHECK NO:	3170	
	NAME:	DESERT COPPER FOX VAN DYKE CO STE 650 340 12 AVE SW CALGARY AB CANADA NS T2R 1L5	

REMARKS

This receipt was generated by the automated BLM Collections and Billing System and is a paper representation of a portion of the official electronic record contained therein.

[ENTERED]
 JUL 27 2015
 BY: *R. Am*

AMC 405285

7-16, 2014

United States Department of Interior
Bureau of Land Management
Records Section
One North Central Avenue
Suite 800
Phoenix, Arizona 85011

NO. OF CLAIMS 35
AMOUNT 5425.
RECEIPT NO. 3078179
INIT. JL
BLM-ASO


Notice of Intent
ANNUAL CLAIM MAINTENANCE FEES for 2014/2015,
By COPPER FOX VAN DYKE CO

To Whom It May Concern:

The Final Rule as published in the Federal Register implements provisions of the Interior Department and related agencies, *that a Statutorily Authorized Adjustment effective June 30, 2014 that requires an annual rental fee of \$155.00* for each unpatented mining claim and site located and held under the General Mining Law of 1872.

This will serve as notice that **COPPER FOX VAN DYKE CO**, whose address for purposes of this filing is 11280 North Shadow Vista Place Tucson, Arizona 85742 intends to hold the mining claims and /or mill sites described in **Exhibit "A"** attached hereto for the assessment years **2014/2015**, by payment of the annual claim maintenance fee of **\$155.00** per claim or site. Payment of **\$5,425.00** is made herewith for such assessment years for each of the unpatented lode claims and sites. The name, BLM serial number, book and page or index number of recording of the location notice is official records of Gila County, Arizona, of which are set forth in **Exhibit "A"** attached hereto and by this reference incorporated herein.

Sincerely,



Daniel L Mead
Cornerstone Lands LLC
Agent for: COPPER FOX VAN DYKE CO

Telephone 520-419-2622

Cc: file

2014 JUL 16 A 10:16
CLERK OF SUPERIOR COURT
GILA COUNTY, ARIZONA

ENTERED
JUL 17 2014
BY: RAM

35/50

COPPER FOX VAN DYKE CO

Notice of Intent to hold the foregoing unpatented Mining Claims for 2014/2015:

NO.	AMC	Claim Nam	County	Book	Fee Number
1	405285	MIA-1	GILA	2010	12604
2	405286	MIA-2	GILA	2010	12605
3	405287	MIA-3	GILA	2010	12606
4	405288	MIA-4	GILA	2010	12607
5	405289	MIA-5	GILA	2010	12608
6	405290	MIA-6	GILA	2010	12609
7	405291	MIA-7	GILA	2010	12610
8	405292	MIA-8	GILA	2010	12611
9	405293	MIA-9	GILA	2010	12612
10	405294	MIA-10	GILA	2010	12613
11	405295	MIA-11	GILA	2010	12647
12	405296	MIA-12	GILA	2010	12648
13	405297	MIA-13	GILA	2010	12614
14	405298	MIA-14	GILA	2010	12615
15	405299	MIA-15	GILA	2010	12616
16	405300	MIA-16	GILA	2010	12649
17	405301	MIA-17	GILA	2010	12650
18	405302	MIA-18	GILA	2010	12617
19	405303	MIA-19	GILA	2010	12651
20	405304	MIA-20	GILA	2010	12652
21	405305	MIA-21	GILA	2010	12653
22	405306	MIA-22	GILA	2010	12654
23	405307	MIA-23	GILA	2010	12655
24	405308	MIA-24	GILA	2010	12656
25	405309	MIA-25	GILA	2010	12657
26	405310	MIA-26	GILA	2010	12658
27	405311	MIA-27	GILA	2010	12659
28	405312	MIA-28	GILA	2010	12660
29	405313	MIA-29	GILA	2010	12661
30	405314	MIA-30	GILA	2010	12662
31	405315	MIA-31	GILA	2010	12663
32	405316	MIA-32	GILA	2010	12664
33	405317	MIA-33	GILA	2010	12665
34	405318	MIA-34	GILA	2010	12666
35	405319	MIA-35	GILA	2010	12618

RECEIVED
 ARIZONA STATE OFFICE
 PHOENIX, ARIZONA
 2014 JUL 16 AM 11:17

RECEIVED
 ARIZONA STATE OFFICE
 PHOENIX, ARIZONA
 2014 JUL 16 AM 11:16

Total number of unpatented mining claims = 35

United States Department of the Interior
Bureau of Land Management
 LANDS/RECREATION & PLANNING
 ONE N CENTRAL AVE
 PHOENIX, AZ 85004 -2203
 Phone: 602-417-9200

Receipt

No: 3078179

Transaction #: 3169408	
Date of Transaction: 07/16/2014	
CUSTOMER:	
COPPER FOX VAN DYKE CO 11280 N SHADOW VISTA PL ORO VALLEY, AZ 85742-9678 US	

LINE #	QTY	DESCRIPTION	REMARKS	UNIT PRICE	TOTAL
1	1.00	LOCATABLE MINERALS / MINING CLAIMS- NOT NEW-UNADJUD, ONE AUTH NO. ONLY / MINING CLAIM MONEY RECEIVED CASES: AMC405285/\$5425.00	NOI (35) 2015	- n/a -	5425.00
TOTAL:					\$5,425.00

PAYMENT INFORMATION			
1	AMOUNT:	5425.00	POSTMARKED: N/A
	TYPE:	CHECK	RECEIVED: 07/16/2014
	CHECK NO:	4242	
	NAME:	CORNERSTONE LANDS DLM LLC 11280 N SHADOW VISTA PL ORO VALLEY AZ 85742-9678 US	

REMARKS

This receipt was generated by the automated BLM Collections and Billing System and is a paper representation of a portion of the official electronic record contained therein.

405285

7-23, 2013

United States Department of Interior
Bureau of Land Management
Records Section
One North Central Avenue
Suite 800
Phoenix, Arizona 85011

NO. OF CLAIMS 35
AMOUNT 4,900.
RECEIPT NO. 2838163
INIT. SC
** BLM 150 **


Notice of Intent
ANNUAL CLAIM MAINTENANCE FEES for 2013/2014,
By COPPER FOX VAN DYKE CO

To Whom It May Concern:

The Final Rule as published in the Federal Register implements provisions of the Interior Department and related agencies, Appropriations Act of 2003 (the "Act") that requires an annual rental fee of \$140.00 for each unpatented mining claim and site located and held under the General Mining Law of 1872.

This will serve as notice that **COPPER FOX VAN DYKE CO**, whose address for purposes of this filing is 11280 North Shadow Vista Place Tucson, Arizona 85742 intends to hold the mining claims and /or mill sites described in **Exhibit "A"** attached hereto for the assessment years **2013/2014**, by payment of the annual claim maintenance fee of \$140.00 per claim or site. Payment of **\$4,900.00** is made herewith for such assessment years for each of the unpatented lode claims and sites. The name, BLM serial number, book and page or index number of recording of the location notice is official records of Gila County, Arizona, of which are set forth in **Exhibit "A"** attached hereto and by this reference incorporated herein.

Sincerely,



Daniel L Mead
Cornerstone Lands LLC
Agent for: COPPER FOX VAN DYKE CO

Telephone 520-419-2622

Cc: file

RECEIVED
BLM RECORDS OFFICE
2013 JUL 23 P 2:11
PHOENIX, ARIZONA

ENTERED IN COMPUTER

RE 8-19-13

COPPER FOX VAN DYKE CO

Notice of Intent to hold the foregoing unpatented Mining Claims for 2013/2014:

NO.	AMC	Claim Nam	County	Book	Fee Number
1	405285	MIA-1	GILA	2010	12604
2	405286	MIA-2	GILA	2010	12605
3	405287	MIA-3	GILA	2010	12606
4	405288	MIA-4	GILA	2010	12607
5	405289	MIA-5	GILA	2010	12608
6	405290	MIA-6	GILA	2010	12609
7	405291	MIA-7	GILA	2010	12610
8	405292	MIA-8	GILA	2010	12611
9	405293	MIA-9	GILA	2010	12612
10	405294	MIA-10	GILA	2010	12613
11	405295	MIA-11	GILA	2010	12647
12	405296	MIA-12	GILA	2010	12648
13	405297	MIA-13	GILA	2010	12614
14	405298	MIA-14	GILA	2010	12615
15	405299	MIA-15	GILA	2010	12616
16	405300	MIA-16	GILA	2010	12649
17	405301	MIA-17	GILA	2010	12650
18	405302	MIA-18	GILA	2010	12617
19	405303	MIA-19	GILA	2010	12651
20	405304	MIA-20	GILA	2010	12652
21	405305	MIA-21	GILA	2010	12653
22	405306	MIA-22	GILA	2010	12654
23	405307	MIA-23	GILA	2010	12655
24	405308	MIA-24	GILA	2010	12656
25	405309	MIA-25	GILA	2010	12657
26	405310	MIA-26	GILA	2010	12658
27	405311	MIA-27	GILA	2010	12659
28	405312	MIA-28	GILA	2010	12660
29	405313	MIA-29	GILA	2010	12661
30	405314	MIA-30	GILA	2010	12662
31	405315	MIA-31	GILA	2010	12663
32	405316	MIA-32	GILA	2010	12664
33	405317	MIA-33	GILA	2010	12665
34	405318	MIA-34	GILA	2010	12666
35	405319	MIA-35	GILA	2010	12618

FILED
 2013 JUL 23 PM 2:11
 CLERK OF DISTRICT COURT
 GILCHRIST COUNTY, ARIZONA

Total number of unpatented mining claims = 35

United States Department of the Interior
Bureau of Land Management
 LANDS/RECREATION & PLANNING
 ONE N CENTRAL AVE
 PHOENIX, AZ 85004 -2203
 Phone: 602-417-9200

Receipt

No: 2838163

Transaction #: 2923721	
Date of Transaction: 07/23/2013	
CUSTOMER:	
COPPER FOX VAN DYKE CO 340 12TH AVE #650 CALGARY ALBERTA CANADA,NS T2R 1L5 CA	

LINE #	QTY	DESCRIPTION	REMARKS	UNIT PRICE	TOTAL
1	1.00	LOCATABLE MINERALS / MINING CLAIMS- NOT NEW-UNADJUD,ONE AUTH NO. ONLY / MINING CLAIM MONEY RECEIVED CASES: AMC405285/\$4900.00	NOI (35) 2014	- n/a -	4900.00
TOTAL:					\$4,900.00

PAYMENT INFORMATION			
1	AMOUNT:	4900.00	POSTMARKED: N/A
	TYPE:	CHECK	RECEIVED: 07/23/2013
	CHECK NO:	1001	
	NAME:	COPPER FOX VAN DYKE CO 340 12TH AVE #650 CALGARY ALBERTA CANADA NS T2R 1L5 CA	

REMARKS

This receipt was generated by the automated BLM Collections and Billing System and is a paper representation of a portion of the official electronic record contained therein.

8-27, 2012

United States Department of Interior
Bureau of Land Management
Records Section
One North Central Avenue
Suite 800
Phoenix, Arizona 85011

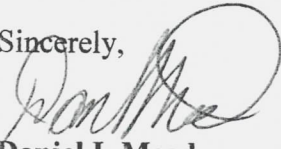
NO. OF CLAIMS 35
AMOUNT 4900
RECEIPT NO. 2640901
INIT. SC
** BLM-ASO**

Notice of Intent
ANNUAL CLAIM MAINTENANCE FEES for 2012/2013,
By COPPER FOX VAN DYKE CO

To Whom It May Concern:

The Final Rule as published in the Federal Register implements provisions of the Interior Department and related agencies, Appropriations Act of 2003 (the "Act") that requires an annual rental fee of \$140.00 for each unpatented mining claim and site located and held under the General Mining Law of 1872.

This will serve as notice that **COPPER FOX VAN DYKE CO**, whose address for purposes of this filing is 11280 North Shadow Vista Place Tucson, Arizona 85742 intends to hold the mining claims and /or mill sites described in **Exhibit "A"** attached hereto for the assessment years **2012/2013**, by payment of the annual claim maintenance fee of \$140.00 per claim or site. Payment of **\$4,900.00** is made herewith for such assessment years for each of the unpatented lode claims and sites. The name, BLM serial number, book and page or index number of recording of the location notice is official records of Gila County, Arizona, of which are set forth in **Exhibit "A"** attached hereto and by this reference incorporated herein.

Sincerely,

Daniel L Mead
Cornerstone Lands LLC
Agent for: COPPER FOX VAN DYKE CO

Telephone 520-419-2622

Cc: file

RECEIVED
BLM AZ STATE OFFICE
2012 AUG 27 A 10: 22
PHOENIX, ARIZONA

9/10/2012 18
ENTERED INTO COMPUTER

"EXHIBIT A"

COPPER FOX VAN DYKE CO

Notice of Intent to hold the foregoing unpatented Mining Claims for 2012/2013:

NO.	AMC	Claim Nam	County	Book	Fee Number
1	405285	MIA-1	GILA	2010	12604
2	405286	MIA-2	GILA	2010	12605
3	405287	MIA-3	GILA	2010	12606
4	405288	MIA-4	GILA	2010	12607
5	405289	MIA-5	GILA	2010	12608
6	405290	MIA-6	GILA	2010	12609
7	405291	MIA-7	GILA	2010	12610
8	405292	MIA-8	GILA	2010	12611
9	405293	MIA-9	GILA	2010	12612
10	405294	MIA-10	GILA	2010	12613
11	405295	MIA-11	GILA	2010	12647
12	405296	MIA-12	GILA	2010	12648
13	405297	MIA-13	GILA	2010	12614
14	405298	MIA-14	GILA	2010	12615
15	405299	MIA-15	GILA	2010	12616
16	405300	MIA-16	GILA	2010	12649
17	405301	MIA-17	GILA	2010	12650
18	405302	MIA-18	GILA	2010	12617
19	405303	MIA-19	GILA	2010	12651
20	405304	MIA-20	GILA	2010	12652
21	405305	MIA-21	GILA	2010	12653
22	405306	MIA-22	GILA	2010	12654
23	405307	MIA-23	GILA	2010	12655
24	405308	MIA-24	GILA	2010	12656
25	405309	MIA-25	GILA	2010	12657
26	405310	MIA-26	GILA	2010	12658
27	405311	MIA-27	GILA	2010	12659
28	405312	MIA-28	GILA	2010	12660
29	405313	MIA-29	GILA	2010	12661
30	405314	MIA-30	GILA	2010	12662
31	405315	MIA-31	GILA	2010	12663
32	405316	MIA-32	GILA	2010	12664
33	405317	MIA-33	GILA	2010	12665
34	405318	MIA-34	GILA	2010	12666
35	405319	MIA-35	GILA	2010	12618

United States Department of the Interior
Bureau of Land Management
 LANDS/RECREATION & PLANNING
 ONE N CENTRAL AVE
 PHOENIX, AZ 85004 -2203
 Phone: 602-417-9200

Receipt

No: 2640901

Transaction #: 2721529	
Date of Transaction: 08/27/2012	
CUSTOMER:	
COPPER FOX SOMBRERO BUTTE CO 11280 N SHADOW VISTA PL ORO VALLEY, AZ 85742-9678 US	

LINE #	QTY	DESCRIPTION	REMARKS	UNIT PRICE	TOTAL
1	1.00	LOCATABLE MINERALS / MINING CLAIMS-NOT NEW-UNADJUD, ONE AUTH NO. ONLY / MINING CLAIM MONEY RECEIVED CASES: AMC405285/\$4900.00	MAINT (35) 2013	- n/a -	4900.00
TOTAL:					\$4,900.00

PAYMENT INFORMATION						
1	AMOUNT:	4900.00	POSTMARKED:	N/A		
	TYPE:	CHECK	RECEIVED:	08/27/2012		
	CHECK NO:	000230				
	NAME:	COPPER FOX SOMBRERO BUTTE CO 11280 N SHADOW VISTA PL ORO VALLEY AZ 85742-9678 US				

REMARKS

This receipt was generated by the automated BLM Collections and Billing System and is a paper representation of a portion of the official electronic record contained therein.

AMC 405285



Timothy M. Marsh
4750 N. Bonanza Ave.
Tucson, AZ 85749

August 29, 2011

U.S. Department of Interior
Bureau of Land Management
Business and Support Services Division
One North Central Avenue
Phoenix, AZ 85004-2203

Dear Sir or Madam,

Enclosed please find a check for US\$ 4,900.00 to cover the cost of annual maintenance fees of \$140.00 each on 35 unpatented lode mining claims, further described in the attached documentation. Would you please be so kind as to place your time and date stamp on the accompanying AFFIDAVIT OF PAYMENT attesting to your timely receipt of these funds?

Thank you for your assistance with my request.

Sincerely,

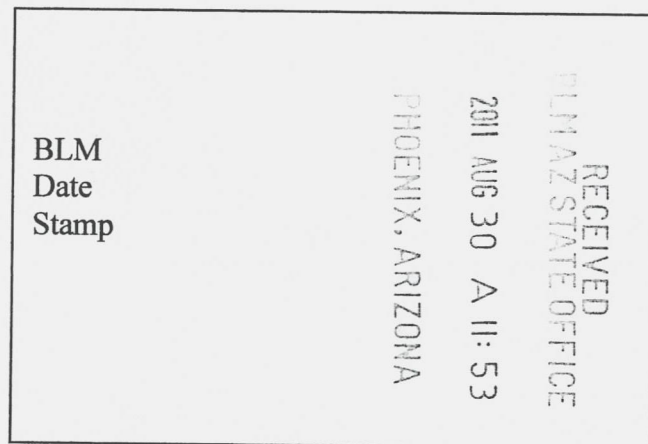
Timothy M. Marsh, PhD, P.E.
President
Bell Copper Corporation

RECEIVED
BLM AZ STATE OFFICE
2011 AUG 30 A 11:53
PHOENIX, ARIZONA

When recorded return to:

Timothy M. Marsh
4750 N. Bonanza Ave.
Tucson, AZ 85749

480-570-7077
tim.marsh@cox.net



Affidavit of Payment of Mining Claim Annual Maintenance Fees

Bell Copper Corporation hereby remits payment of \$4,900.00 in lieu of annual assessment work on 35 unpatented mining claims named MIA-1 through MIA-35, having AMC numbers listed in Appendix A of this Affidavit. The claims are located in the Globe-Miami mining district, Gila County, Arizona, in Townships 1 North and 1 South, and Ranges 14, 14 ½, and 15 East, G&SRBM.

Timothy M. Marsh
Bell Copper Corporation

August 29, 2011
Date

When recorded return to:

Tim Marsh
4750 N. Bonanza Ave.
Tucson, AZ 85749

ENTERED INTO COMPUTER

SEP 08 2011

Schedule A
Bell Resources (Nevada) Inc.
Van Dyke Project, AZ - MIA Claims

Claim Name	Gila County Fee #	BLM AMC#	Section	Township	Range
MIA-1	2010-012604	AMC405285	31	1 North	15 East
MIA-2	2010-012605	AMC405286	31	1 North	15 East
MIA-3	2010-012606	AMC405287	31	1 North	15 East
MIA-4	2010-012607	AMC405288	31	1 North	15 East
MIA-5	2010-012608	AMC405289	31	1 North	15 East
MIA-6	2010-012609	AMC405290	31	1 North	15 East
MIA-7	2010-012610	AMC405291	31	1 North	15 East
MIA-8	2010-012611	AMC405292	31	1 North	15 East
MIA-9	2010-012612	AMC405293	31	1 North	15 East
MIA-10	2010-012613	AMC405294	31	1 North	15 East
MIA-11	2010-012647	AMC405295	31	1 North	15 East
MIA-12	2010-012648	AMC405296	31	1 North	15 East
MIA-13	2010-012614	AMC405297	31	1 North	15 East
MIA-14	2010-012615	AMC405298	31	1 North	15 East
MIA-15	2010-012616	AMC405299	31	1 North	15 East
MIA-16	2010-012649	AMC405300	31	1 North	15 East
MIA-17	2010-012650	AMC405301	31	1 North	15 East
MIA-18	2010-012617	AMC405302	31	1 North	15 East
MIA-19	2010-012651	AMC405303	31	1 North	15 East
MIA-20	2010-012652	AMC405304	31	1 North	15 East
MIA-21	2010-012653	AMC405305	31	1 North	15 East
MIA-22	2010-012654	AMC405306	31	1 North	15 East
MIA-23	2010-012655	AMC405307	31	1 North	15 East
MIA-24	2010-012656	AMC405308	36	1 North	14 East
MIA-25	2010-012657	AMC405309	36	1 North	14 East
MIA-26	2010-012658	AMC405310	36	1 North	14 East
MIA-27	2010-012659	AMC405311	36	1 North	14 East
MIA-28	2010-012660	AMC405312	36	1 North	14 East
MIA-29	2010-012661	AMC405313	36	1 North	14 East
MIA-30	2010-012662	AMC405314	36	1 North	14 East
MIA-31	2010-012663	AMC405315	36	1 North	14 East
MIA-32	2010-012664	AMC405316	36	1 North	14 East
MIA-33	2010-012665	AMC405317	36	1 North	14 East
MIA-34	2010-012666	AMC405318	36	1 North	14 East
MIA-35	2010-012618	AMC405319	36	1 North	14 East

2011 AUG 30 A 11:53

RECEIVED
BLM AZ STATE OFFICE

#2419970 (35) *ame*

United States Department of the Interior
 Bureau of Land Management
 LANDS/RECREATION & PLANNING
 ONE N CENTRAL AVE
 PHOENIX, AZ 85004 -2203
 Phone: 602-417-9200

Receipt

No: 2419970

Transaction #: 2495394	
Date of Transaction: 08/30/2011	
CUSTOMER:	
BELL RESOURCES (NEVADA) CORP 9420 E PLACITA OAXACA TUCSON, AZ 85749-9272 US	SEP 08 2011 <i>M</i>

LINE #	QTY	DESCRIPTION	REMARKS	UNIT PRICE	TOTAL
1	1.00	LOCATABLE MINERALS / MINING CLAIMS-NOT NEW-UNADJUD, ONE AUTH NO. ONLY / MINING CLAIM MONEY RECEIVED CASES: AMC405285/\$4900.00	MAINT 2012/35	- n/a -	4900.00
TOTAL:					\$4,900.00

PAYMENT INFORMATION			
1	AMOUNT:	4900.00	POSTMARKED: N/A
	TYPE:	CHECK	RECEIVED: 08/30/2011
	CHECK NO:	1283	
	NAME:	BELL RESOURCES (NEVADA) CORP 9420 E PLACITA OAXACA TUCSON AZ 85749-9272 US	

REMARKS

This receipt was generated by the automated BLM Collections and Billing System and is a paper representation of a portion of the official electronic record contained therein.

NOTICE!!

These documents have been scanned!

Do not place un-scanned documents beneath this notice!

Do not remove this notice from this file!

GPO Jacket No. 560-102
Print Order 61540
Rise Business Services, LLC
Job=AZ15 5/17/2019



Box Number= AZ15061



Claim Begin-End: AMC405285-AMC405319

6 Location Notices-Amendments and Supporting Documents



AZ15061-14

AMC404917-AMC405341

MINING CLAIM STATUS REPORT

DATA ENTERED ENTERED INTO COMPUTER MAR 22 2011 Cm

MTP Checked by _____

GEO Checked by _____

LEAD SERIAL NUMBER AMC 405285 thru AMC 405319

OF CLAIMS & TYPE

35 LODE
 # _____ PLACER
 # _____ ASSOCIATION PLACER
 # _____ MILL SITE
 # _____ TUNNEL SITE

CHARGES

Location Fee @ \$34 = \$ 1190
 Processing Fee @ \$15 = \$ 525
 Maintenance Fee @ \$140 = \$ 4900
 Overage (+) \$ _____
 Shortage (-) \$ _____
 Other Fees \$ _____

TOTAL \$ 6615.00

ARE THERE ENOUGH LOCATORS?

Yes () No () _____

DOCUMENTS RECEIVED VIA -

Over-the-Counter (X) Mail ()

TIMELY FILED?

Yes (X) No ()

LEGAL DESCRIPTION -	T	<u>1N</u>	R	<u>15E</u>	SEC	<u>29, 30, 31, 32</u>
	T	<u>1N</u>	R	<u>14E</u>	SEC	<u>36</u>
	T	<u>1S</u>	R	<u>14 1/2 E</u>	SEC	<u>1, 2</u>
	T	<u>1S</u>	R	<u>14 E</u>	SEC	<u>1</u>

BLM () FOREST SERVICE () SUBJ TO PL 359: Yes () No ()

WILDERNESS AREA: No () Yes () _____

SPLIT ESTATE - N/A () SX () PX () SRHA () OTHER () _____

Proper Notice Filed if Located on SHRA Lands? N/A () Yes () No ()

RECONVEYED MINERALS ON BLM LANDS REQUIRE OPENING ORDERS FROM 1944 TO 1993 -

Open to Entry on: _____ N/A ()

COMMENTS/STATUS - VOID () PARTIALLY VOID () PVT MINERALS () WITHDRAWN LANDS ()

OTHER () 405285-405292, 405311, 405312, 405316-405319

part on pvt land - Take no interest in the private land.

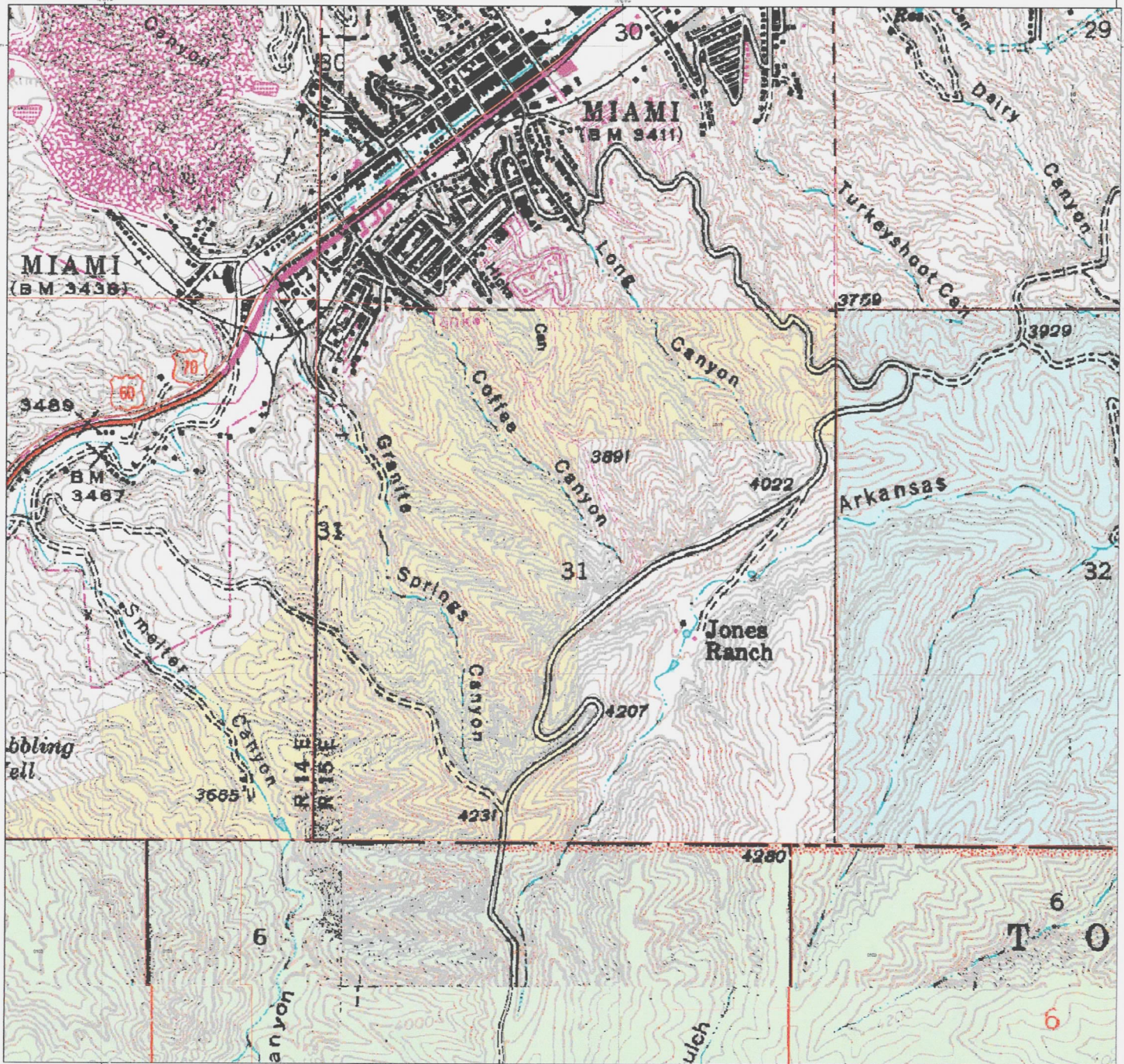
Claimant acknowledges that portions of the following claims(s) site(s) may be void or voidable.

Printed Name of Claimant _____ Signature of Claimant _____

***** FINAL ADJUDICATION *****

DATE 5/10/2011 INITIALS LD

AMC 405285



Manufactured May 15, 2011

Private Lands	Indian Lands or Reservations	LAND OWNERSHIP LEGEND		BLM National Monument
State Lands	Bureau of Land Management (BLM)	BLM Wilderness Area	Forest Service Wilderness Area	National Conservation Area
State Wildlife Area	National Forest Lands (USFS)	Forest Service Wilderness Area	NPS Wilderness Area	Military Reservations/Cross of Engineers
City, State, County Parks	National Park Service (NPS)	NPS Wilderness Area	USFS Service National Wildlife Refuge	Bureau of Reclamation (BOR)
County Lands	USFS Service National Wildlife Refuge	USFS Service Wilderness Area		

0 0.05 0.1 0.2 0.3 0.4 Miles

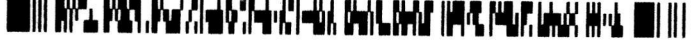
Surface Management Responsibility - Custom 1:29,000 Scale



UNITED STATES DEPARTMENT OF THE INTERIOR
 BUREAU OF LAND MANAGEMENT
 ARIZONA STATE OFFICE

This Bureau of Land Management (BLM) map is a representation of the current land ownership and management status of the land in the area shown. It is based on the most current data available and is not intended to be used as a legal document. The map is a representation of the current land ownership and management status of the land in the area shown. It is based on the most current data available and is not intended to be used as a legal document. The map is a representation of the current land ownership and management status of the land in the area shown. It is based on the most current data available and is not intended to be used as a legal document.

When recorded return to:
 Timothy Marsh
 9420 East Placita Oaxaca
 Tucson, AZ 85749



LOCATION NOTICE FOR LODE MINING CLAIM

NOTICE IS HEREBY GIVEN that the MIA-1 lode mining claim has been located by Bell Resources (Nevada) Corporation, whose current mailing address is 9420 East Placita Oaxaca, Tucson, Arizona, 85749. The general course of this claim is North - South, and it is situated in Gila County, Arizona. This claim is 1500 feet in length and 600 feet in width. This claim runs from the location monument on which this location notice is posted approximately 750 feet in a northerly direction to the North end line and 750 feet in a southerly direction to the South end line. This claim is marked by six additional monuments, one at each corner and one at the center of each end line.

The location monument on which this notice is posted is situated within Section 31, Township 1 North, Range 15 East, Gila and Salt River Baseline and Meridian, Arizona, and this claim occupies the following quarter section(s), section(s), Township, and Range:

Quarter Section	Section	Township	Range
<u>NE</u> ¼	<u>31</u> Section	1 North	15 East
<u>NW</u> ¼	<u>32</u> Section	1 North	15 East
<u>SE</u> ¼	<u>30</u> Section	1 North	15 East
<u>SW</u> ¼	<u>29</u> Section	1 North	15 East

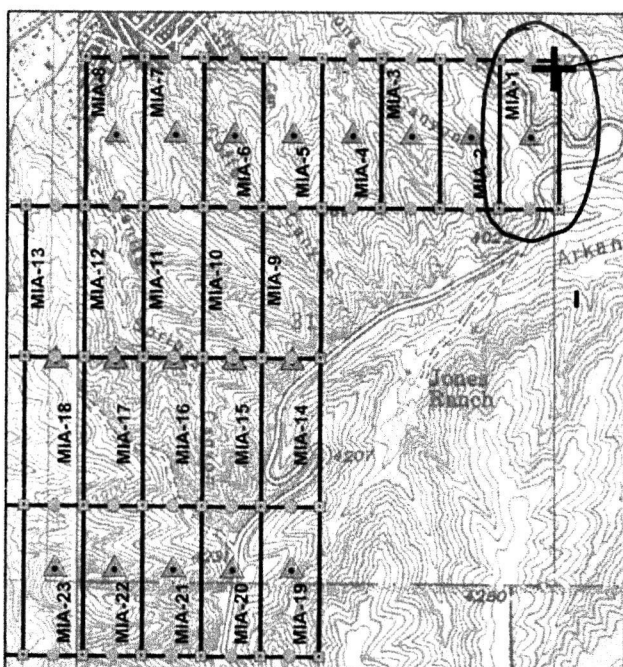
The northeast corner of this claim is 50 feet east and 50 feet north of the northeast corner of Section 31, Township 1 North, Range 15 East, Gila and Salt River Baseline and Meridian.

DATED AND POSTED on the ground this 12th day of November, 2010 at 7:11 a.m. ~~p.m.~~

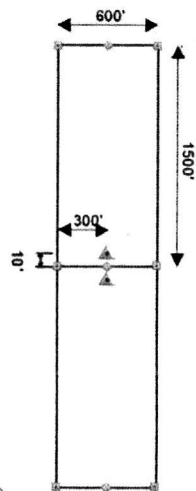
Timothy M. Marsh
 Timothy M. Marsh (agent)

RECEIVED
 B.L.M. AZ STATE OFFICE
 2011 FEB -2 A 11:45

T. 1 N. R. 15 E. Sec. 31 G&SR



Brass Cap
 Section Corner
 29-30-31-32
 Typical Claims



Legend
 ▲ Location Monument
 ● End Center Monument
 ■ Corner Monument

Scale: 1 inch = 2,000 feet

The above map depicts the MIA-1 lode mining claim, which is located in Section 31, Township 1 North, Range 15 East, Gila and Salt River Baseline and Meridian, Gila County, Arizona. The claim corners, end centers, and location monuments are marked by 2 inch by 2 inch by 5-foot wooden posts with aluminum tags. The bearings and distances between claim corners are as depicted on the map.

AMC 405285

When recorded return to:
 Timothy Marsh
 9420 East Placita Oaxaca
 Tucson, AZ 85749



LOCATION NOTICE FOR LODE MINING CLAIM

NOTICE IS HEREBY GIVEN that the MIA-2 lode mining claim has been located by Bell Resources (Nevada) Corporation, whose current mailing address is 9420 East Placita Oaxaca, Tucson, Arizona, 85749. The general course of this claim is North - South, and it is situated in Gila County, Arizona. This claim is 1500 feet in length and 600 feet in width. This claim runs from the location monument on which this location notice is posted approximately 750 feet in a northerly direction to the North end line and 750 feet in a southerly direction to the South end line. This claim is marked by six additional monuments, one at each corner and one at the center of each end line.

The location monument on which this notice is posted is situated within Section 31, Township 1 North, Range 15 East, Gila and Salt River Baseline and Meridian, Arizona, and this claim occupies the following quarter section(s), section(s), Township, and Range:

Quarter Section	Section	Township	Range
NE ¼	31 Section	1 North	15 East
SE ¼	30 Section	1 North	15 East
¼	Section	1 North	15 East
¼	Section	1 North	15 East

The northeast corner of this claim is 550 feet west and 50 feet north of the northeast corner of Section 31, Township 1 North, Range 15 East, Gila and Salt River Baseline and Meridian.

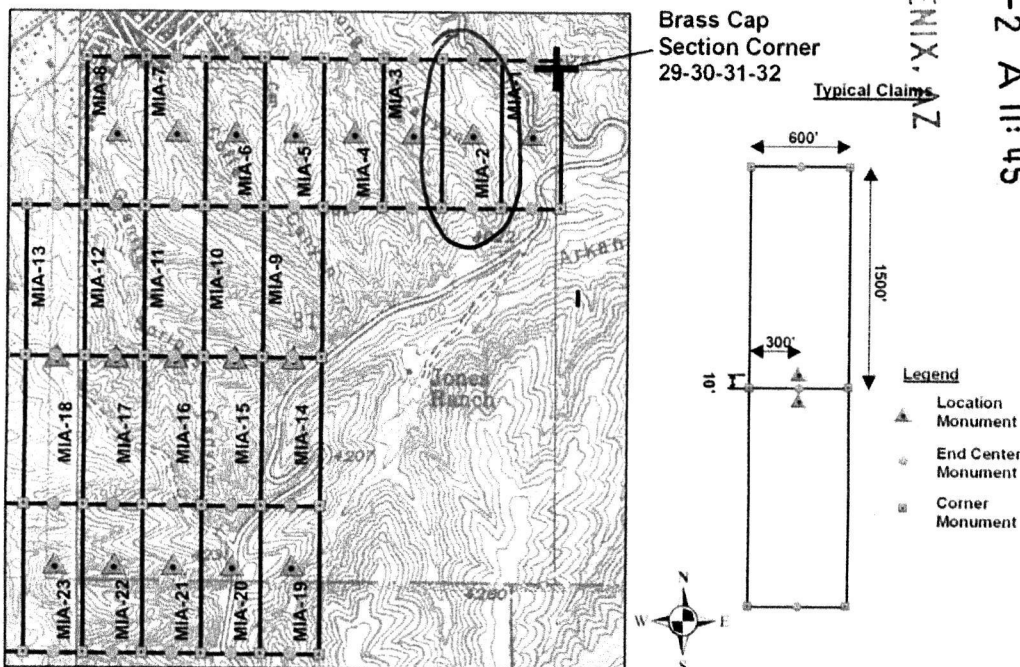
DATED AND POSTED on the ground this 12th day of November, 2010 at 7:40 a.m.

Timothy M. Marsh
 Timothy M. Marsh (agent)

RECEIVED
 B.L.M. AZ STATE OFFICE
 2011 FEB - 2 A 11:45
 PHOENIX, AZ

AMC 405286

T. 1 N. R. 15 E. Sec. 31 G&SR



Scale: 1 inch = 2,000 feet

The above map depicts the MIA-2 lode mining claim, which is located in Section 31, Township 1 North, Range 15 East, Gila and Salt River Baseline and Meridian, Gila County, Arizona. The claim corners, end centers, and location monuments are marked by 2 inch by 2 inch by 5-foot wooden posts with aluminum tags. The bearings and distances between claim corners are as depicted on the map.

When recorded return to:
 Timothy Marsh
 9420 East Placita Oaxaca
 Tucson, AZ 85749

2010-012606 NML Page: 1 of 1
 11/12/2010 03: 7 PM Receipt #: 10-6309
 Rec Fee: \$13. Timothy Marsh
 Gila County, adie Tomerlin Dalton, Recorder



LOCATION NOTICE FOR LODE MINING CLAIM

NOTICE IS HEREBY GIVEN that the MIA-3 lode mining claim has been located by Bell Resources (Nevada) Corporation, whose current mailing address is 9420 East Placita Oaxaca, Tucson, Arizona, 85749. The general course of this claim is North - South, and it is situated in Gila County, Arizona. This claim is 1500 feet in length and 600 feet in width. This claim runs from the location monument on which this location notice is posted approximately 750 feet in a northerly direction to the North end line and 750 feet in a southerly direction to the South end line. This claim is marked by six additional monuments, one at each corner and one at the center of each end line.

The location monument on which this notice is posted is situated within Section 31, Township 1 North, Range 15 East, Gila and Salt River Baseline and Meridian, Arizona, and this claim occupies the following quarter section(s), section(s), Township, and Range:

Quarter Section	Section	Township	Range
NE 1/4	31 Section	1 North	15 East
SE 1/4	30 Section	1 North	15 East
1/4	Section	1 North	15 East
1/4	Section	1 North	15 East

The northeast corner of this claim is 1150 feet west and 50 feet north of the northeast corner of Section 31, Township 1 North, Range 15 East, Gila and Salt River Baseline and Meridian.

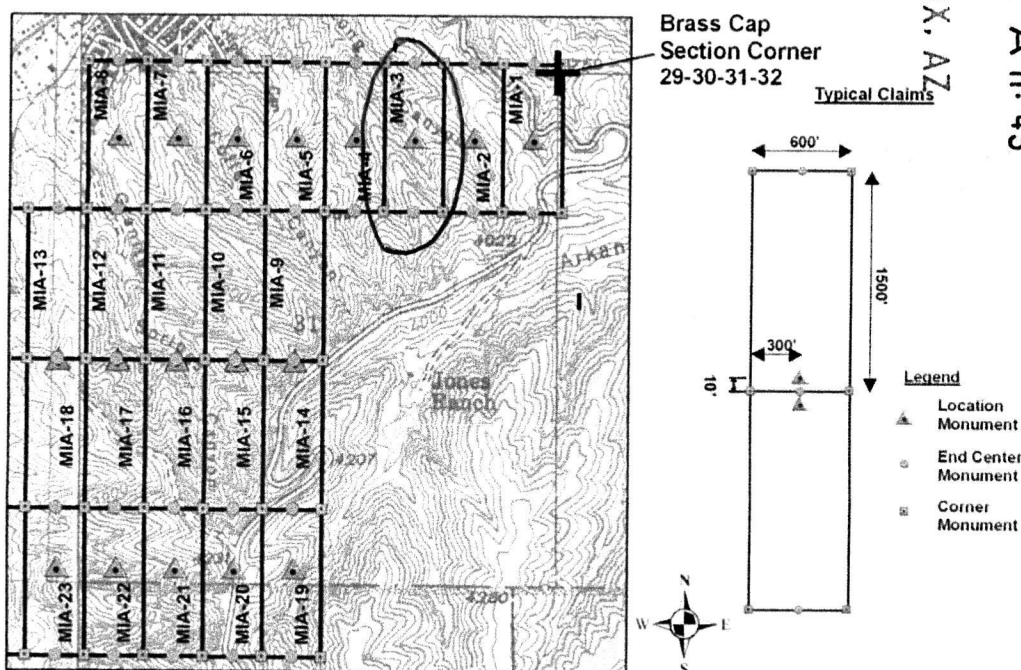
DATED AND POSTED on the ground this 12th day of November, 2010 at 7:56 a.m./p.m.

Timothy M. Marsh
 Timothy M. Marsh (agent)

RECEIVED
 B.L.M. AZ STATE OFFICE
 2011 FEB -2 A 11: 45

AMC 405287

T. 1 N. R. 15 E. Sec. 31 G&SR



Scale: 1 inch = 2,000 feet

The above map depicts the MIA-3 lode mining claim, which is located in Section 31, Township 1 North, Range 15 East, Gila and Salt River Baseline and Meridian, Gila County, Arizona. The claim corners, end centers, and location monuments are marked by 2 inch by 2 inch by 5-foot wooden posts with aluminum tags. The bearings and distances between claim corners are as depicted on the map.

When recorded return to:
 Timothy Marsh
 9420 East Placita Oaxaca
 Tucson, AZ 85749

2010-012607 NML Page: 1 of 1
 11/12/2010 03: 7 PM Receipt #: 10-6309
 Rec Fee: \$13. Timothy Marsh
 Gila County, adie Tomerlin Dalton, Recorder



LOCATION NOTICE FOR LODE MINING CLAIM

NOTICE IS HEREBY GIVEN that the MIA-4 lode mining claim has been located by Bell Resources (Nevada) Corporation, whose current mailing address is 9420 East Placita Oaxaca, Tucson, Arizona, 85749. The general course of this claim is North - South, and it is situated in Gila County, Arizona. This claim is 1500 feet in length and 600 feet in width. This claim runs from the location monument on which this location notice is posted approximately 750 feet in a northerly direction to the North end line and 750 feet in a southerly direction to the South end line. This claim is marked by six additional monuments, one at each corner and one at the center of each end line.

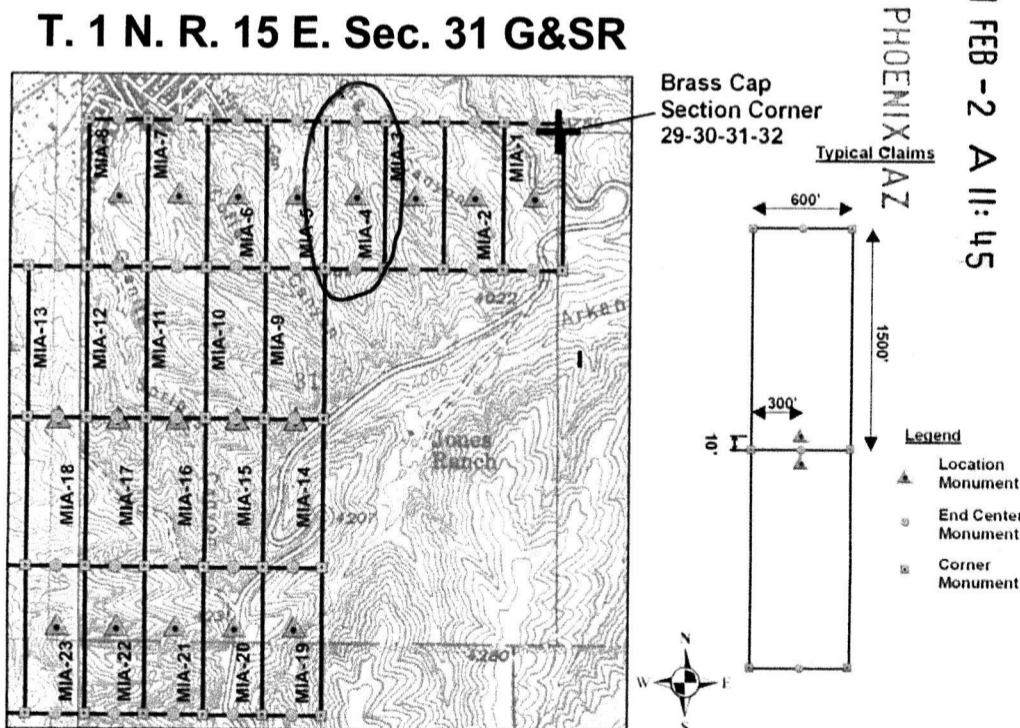
The location monument on which this notice is posted is situated within Section 31, Township 1 North, Range 15 East, Gila and Salt River Baseline and Meridian, Arizona, and this claim occupies the following quarter section(s), section(s), Township, and Range:

Quarter Section	Section	Township	Range
NE 1/4	31 Section	1 North	15 East
SE 1/4	30 Section	1 North	15 East
1/4	Section	1 North	15 East
1/4	Section	1 North	15 East

The northeast corner of this claim is 1750 feet west and 50 feet north of the northeast corner of Section 31, Township 1 North, Range 15 East, Gila and Salt River Baseline and Meridian.

DATED AND POSTED on the ground this 12th day of November, 2010 at 9:24 a.m.

Timothy M. Marsh
 Timothy M. Marsh (agent)



Scale: 1 inch = 2,000 feet

The above map depicts the MIA-4 lode mining claim, which is located in Section 31, Township 1 North, Range 15 East, Gila and Salt River Baseline and Meridian, Gila County, Arizona. The claim corners, end centers, and location monuments are marked by 2 inch by 2 inch by 5-foot wooden posts with aluminum tags. The bearings and distances between claim corners are as depicted on the map.

AMC 405288

When recorded return to:
 Timothy Marsh
 9420 East Placita Oaxaca
 Tucson, AZ 85749

2010-012608 NML Page: 1 of 1
 11/12/2010 03:22:57 PM Receipt #: 10-6309
 Rec Fee: \$13 Timothy Marsh
 Gila County, Sadie Tomerlin Dalton, Recorder



LOCATION NOTICE FOR LODE MINING CLAIM

NOTICE IS HEREBY GIVEN that the MIA-5 lode mining claim has been located by Bell Resources (Nevada) Corporation, whose current mailing address is 9420 East Placita Oaxaca, Tucson, Arizona, 85749. The general course of this claim is North - South, and it is situated in Gila County, Arizona. This claim is 1500 feet in length and 600 feet in width. This claim runs from the location monument on which this location notice is posted approximately 750 feet in a northerly direction to the North end line and 750 feet in a southerly direction to the South end line. This claim is marked by six additional monuments, one at each corner and one at the center of each end line.

The location monument on which this notice is posted is situated within Section 31, Township 1 North, Range 15 East, Gila and Salt River Baseline and Meridian, Arizona, and this claim occupies the following quarter section(s), section(s), Township, and Range:

Quarter Section	Section	Township	Range
<u>NE</u> ¼	<u>31</u> Section	1 North	15 East
<u>NW</u> ¼	<u>31</u> Section	1 North	15 East
<u>SE</u> ¼	<u>30</u> Section	1 North	15 East
<u>SW</u> ¼	<u>30</u> Section	1 North	15 East

The northeast corner of this claim is 2350 feet west and 50 feet north of the northeast corner of Section 31, Township 1 North, Range 15 East, Gila and Salt River Baseline and Meridian.

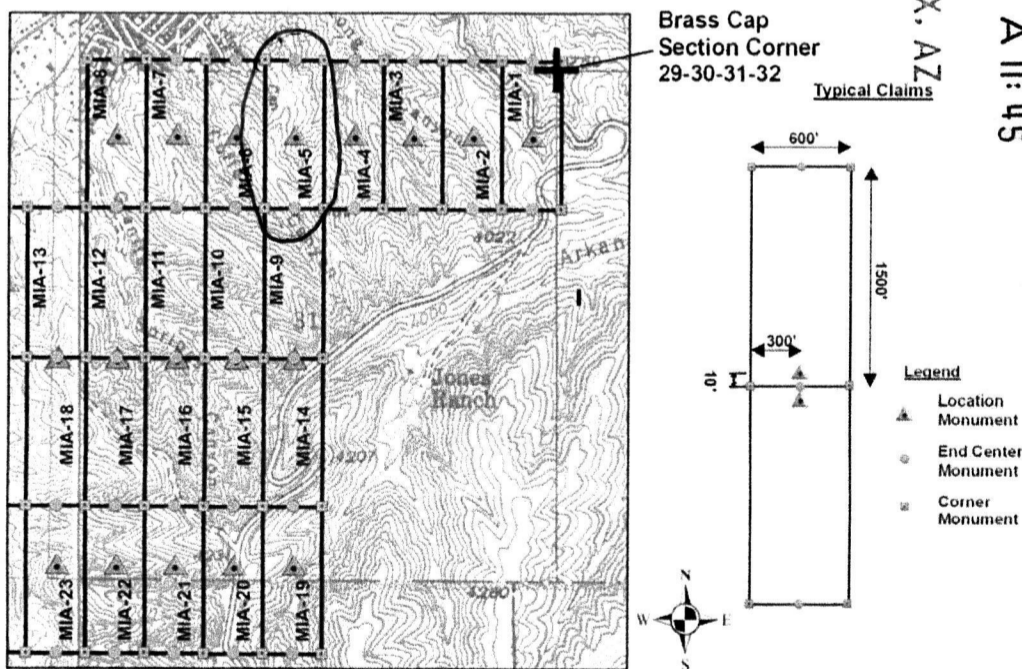
DATED AND POSTED on the ground this 12th day of November, 2010 at 8:54 a.m.

Timothy M. Marsh
 Timothy M. Marsh (agent)

RECEIVED
 B.L.M. AZ STATE OFFICE
 2011 FEB - 2 A 11: 45
 PHOENIX, AZ

AMC 405289

T. 1 N. R. 15 E. Sec. 31 G&SR



Scale: 1 inch = 2,000 feet

The above map depicts the MIA-5 lode mining claim, which is located in Section 31, Township 1 North, Range 15 East, Gila and Salt River Baseline and Meridian, Gila County, Arizona. The claim corners, end centers, and location monuments are marked by 2 inch by 2 inch by 5-foot wooden posts with aluminum tags. The bearings and distances between claim corners are as depicted on the map.

When recorded return to:
 Timothy Marsh
 9420 East Placita Oaxaca
 Tucson, AZ 85749



LOCATION NOTICE FOR LODE MINING CLAIM

NOTICE IS HEREBY GIVEN that the MIA-6 lode mining claim has been located by Bell Resources (Nevada) Corporation, whose current mailing address is 9420 East Placita Oaxaca, Tucson, Arizona, 85749. The general course of this claim is North - South, and it is situated in Gila County, Arizona. This claim is 1500 feet in length and 600 feet in width. This claim runs from the location monument on which this location notice is posted approximately 750 feet in a northerly direction to the North end line and 750 feet in a southerly direction to the South end line. This claim is marked by six additional monuments, one at each corner and one at the center of each end line.

The location monument on which this notice is posted is situated within Section 31, Township 1 North, Range 15 East, Gila and Salt River Baseline and Meridian, Arizona, and this claim occupies the following quarter section(s), section(s), Township, and Range:

Quarter Section	Section	Township	Range
NW ¼	31 Section	1 North	15 East
SW ¼	30 Section	1 North	15 East
¼	Section	1 North	15 East
¼	Section	1 North	15 East

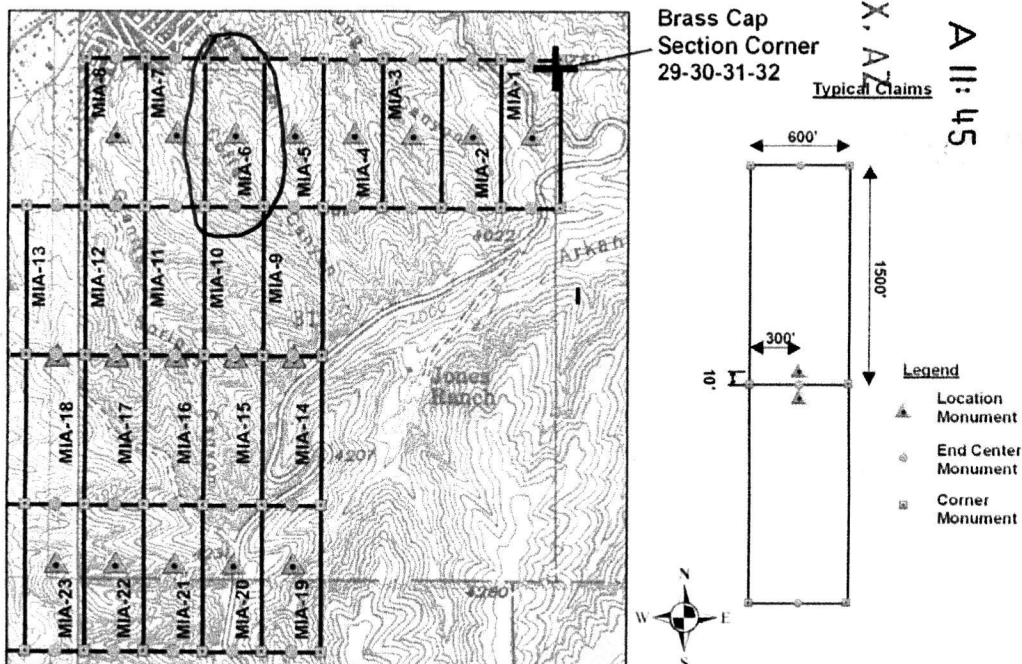
The northeast corner of this claim is 2950 feet west and 50 feet north of the northeast corner of Section 31, Township 1 North, Range 15 East, Gila and Salt River Baseline and Meridian.

DATED AND POSTED on the ground this 12th day of November, 2010 at 10:14 a.m. ~~p.m.~~

Timothy Marsh
 Timothy M. Marsh (agent)

RECEIVED
 B.L.M. AZ STATE OFFICE
 2011 FEB - 2 A 11: 45
 PHOENIX, AZ

T. 1 N. R. 15 E. Sec. 31 G&SR



Scale: 1 inch = 2,000 feet

The above map depicts the MIA-6 lode mining claim, which is located in Section 31, Township 1 North, Range 15 East, Gila and Salt River Baseline and Meridian, Gila County, Arizona. The claim corners, end centers, and location monuments are marked by 2 inch by 2 inch by 5-foot wooden posts with aluminum tags. The bearings and distances between claim corners are as depicted on the map.

AMC 405290

When recorded return to:
 Timothy Marsh
 9420 East Placita Oaxaca
 Tucson, AZ 85749

2010-012610 NML Page: 1 of 1
 11/12/2010 03:2 PM Receipt #: 10-6309
 Rec Fee: \$13.0 Timothy Marsh
 Gila County, Az die Tomerlin Dalton, Recorder



LOCATION NOTICE FOR LODE MINING CLAIM

NOTICE IS HEREBY GIVEN that the MIA-7 lode mining claim has been located by Bell Resources (Nevada) Corporation, whose current mailing address is 9420 East Placita Oaxaca, Tucson, Arizona, 85749. The general course of this claim is North - South, and it is situated in Gila County, Arizona. This claim is 1500 feet in length and 600 feet in width. This claim runs from the location monument on which this location notice is posted approximately 750 feet in a northerly direction to the North end line and 750 feet in a southerly direction to the South end line. This claim is marked by six additional monuments, one at each corner and one at the center of each end line.

The location monument on which this notice is posted is situated within Section 31, Township 1 North, Range 15 East, Gila and Salt River Baseline and Meridian, Arizona, and this claim occupies the following quarter section(s), section(s), Township, and Range:

Quarter Section	Section	Township	Range
NW 1/4	31 Section	1 North	15 East
SW 1/4	30 Section	1 North	15 East
1/4	Section	1 North	15 East
1/4	Section	1 North	15 East

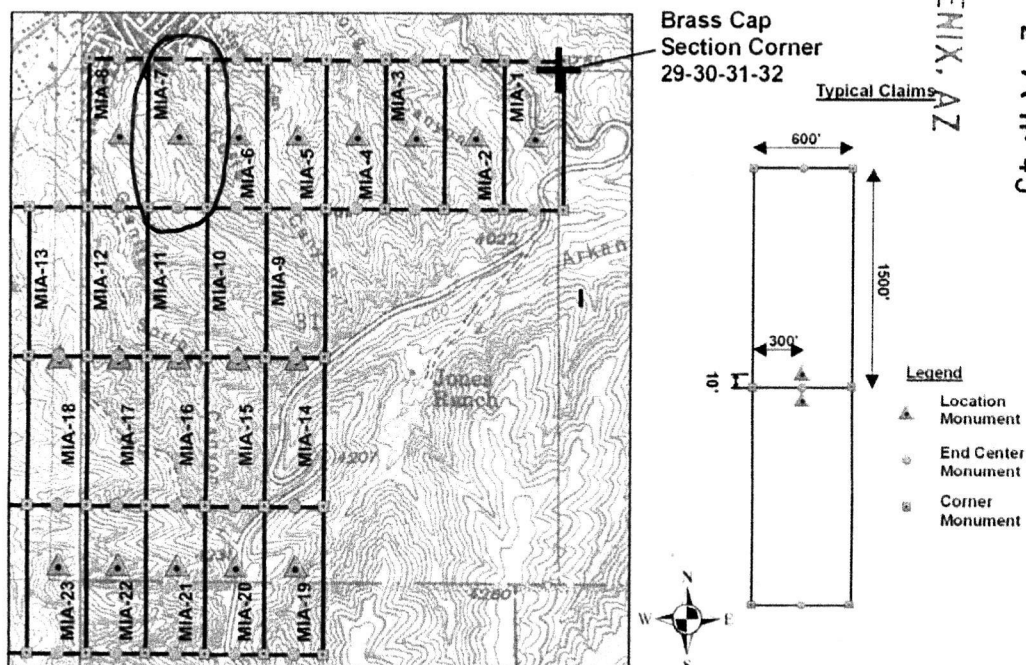
The northeast corner of this claim is 3550 feet west and 50 feet north of the northeast corner of Section 31, Township 1 North, Range 15 East, Gila and Salt River Baseline and Meridian.

DATED AND POSTED on the ground this 12th day of November, 2010 at 10:42 a.m.

Timothy M. Marsh
 Timothy M. Marsh (agent)

RECEIVED
 B.L.M. AZ STATE OFFICE
 2011 FEB - 2 A 11:45

T. 1 N. R. 15 E. Sec. 31 G&SR



Scale: 1 inch = 2,000 feet

The above map depicts the MIA-7 lode mining claim, which is located in Section 31, Township 1 North, Range 15 East, Gila and Salt River Baseline and Meridian, Gila County, Arizona. The claim corners, end centers, and location monuments are marked by 2 inch by 2 inch by 5-foot wooden posts with aluminum tags. The bearings and distances between claim corners are as depicted on the map.

AMC 405291

When recorded return to:
 Timothy Marsh
 9420 East Placita Oaxaca
 Tucson, AZ 85749

2010-012611 NML Page: 1 of 1
 11/12/2010 03:2 PM Receipt #: 10-6309
 Rec Fee: \$13.00 Timothy Marsh
 Gila County, Az. ie Tomerlin Dalton, Recorder



LOCATION NOTICE FOR LODE MINING CLAIM

NOTICE IS HEREBY GIVEN that the MIA-8 lode mining claim has been located by Bell Resources (Nevada) Corporation, whose current mailing address is 9420 East Placita Oaxaca, Tucson, Arizona, 85749. The general course of this claim is North - South, and it is situated in Gila County, Arizona. This claim is 1500 feet in length and 600 feet in width. This claim runs from the location monument on which this location notice is posted approximately 750 feet in a northerly direction to the North end line and 750 feet in a southerly direction to the South end line. This claim is marked by six additional monuments, one at each corner and one at the center of each end line.

The location monument on which this notice is posted is situated within Section 31, Township 1 North, Range 15 East, Gila and Salt River Baseline and Meridian, Arizona, and this claim occupies the following quarter section(s), section(s), Township, and Range:

Quarter Section	Section	Township	Range
NW 1/4	31 Section	1 North	15 East
SW 1/4	30 Section	1 North	15 East
1/4	Section	1 North	15 East
1/4	Section	1 North	15 East

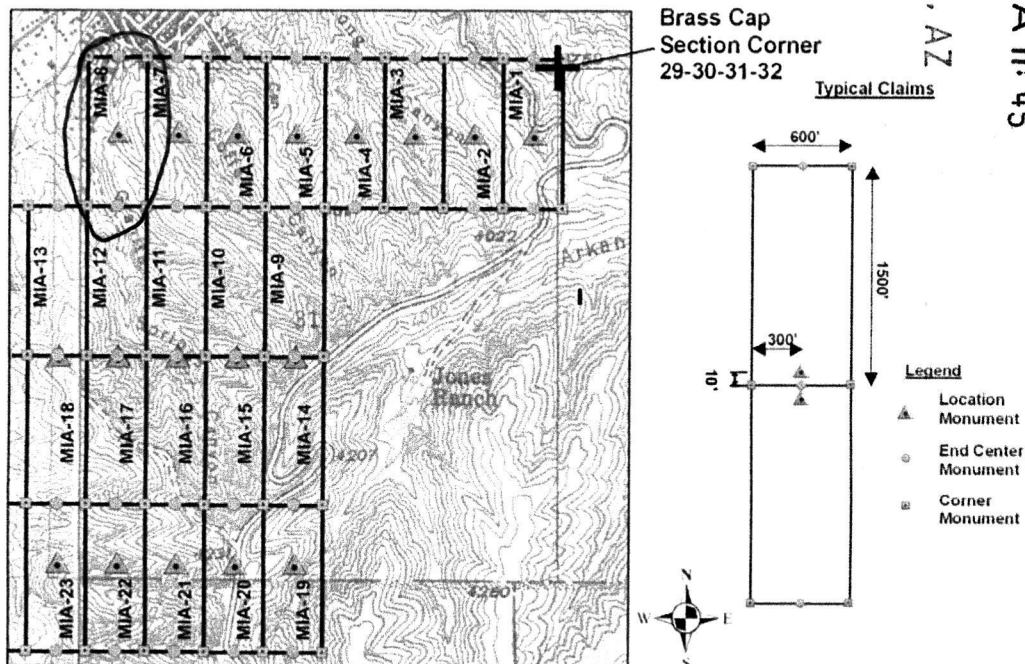
The northeast corner of this claim is 4150 feet west and 50 feet north of the northeast corner of Section 31, Township 1 North, Range 15 East, Gila and Salt River Baseline and Meridian.

DATED AND POSTED on the ground this 12th day of November, 2010 at 11:08 a.m./p.m.

Timothy M. Marsh
 Timothy M. Marsh (agent)

RECEIVED
 B.L.M. AZ STATE OFFICE
 2011 FEB - 2 A 11: 45
 PHOENIX, AZ

T. 1 N. R. 15 E. Sec. 31 G&SR



Scale: 1 inch = 2,000 feet

The above map depicts the MIA-8 lode mining claim, which is located in Section 31, Township 1 North, Range 15 East, Gila and Salt River Baseline and Meridian, Gila County, Arizona. The claim corners, end centers, and location monuments are marked by 2 inch by 2 inch by 5-foot wooden posts with aluminum tags. The bearings and distances between claim corners are as depicted on the map.

AMC 405292

When recorded return to:
 Timothy Marsh
 9420 East Placita Oaxaca
 Tucson, AZ 85749



LOCATION NOTICE FOR LODE MINING CLAIM

NOTICE IS HEREBY GIVEN that the MIA-9 lode mining claim has been located by Bell Resources (Nevada) Corporation, whose current mailing address is 9420 East Placita Oaxaca, Tucson, Arizona, 85749. The general course of this claim is North - South, and it is situated in Gila County, Arizona. This claim is 1500 feet in length and 600 feet in width. This claim runs from the location monument on which this location notice is posted approximately 1490 feet in a northerly direction to the North end line and 10 feet in a southerly direction to the South end line. This claim is marked by six additional monuments, one at each corner and one at the center of each end line.

The location monument on which this notice is posted is situated within Section 31, Township 1 North, Range 15 East, Gila and Salt River Baseline and Meridian, Arizona, and this claim occupies the following quarter section(s), section(s), Township, and Range:

Quarter Section	Section	Township	Range
NW ¼	31 Section	1 North	15 East
NE ¼	31 Section	1 North	15 East
SW ¼	31 Section	1 North	15 East
SE ¼	31 Section	1 North	15 East

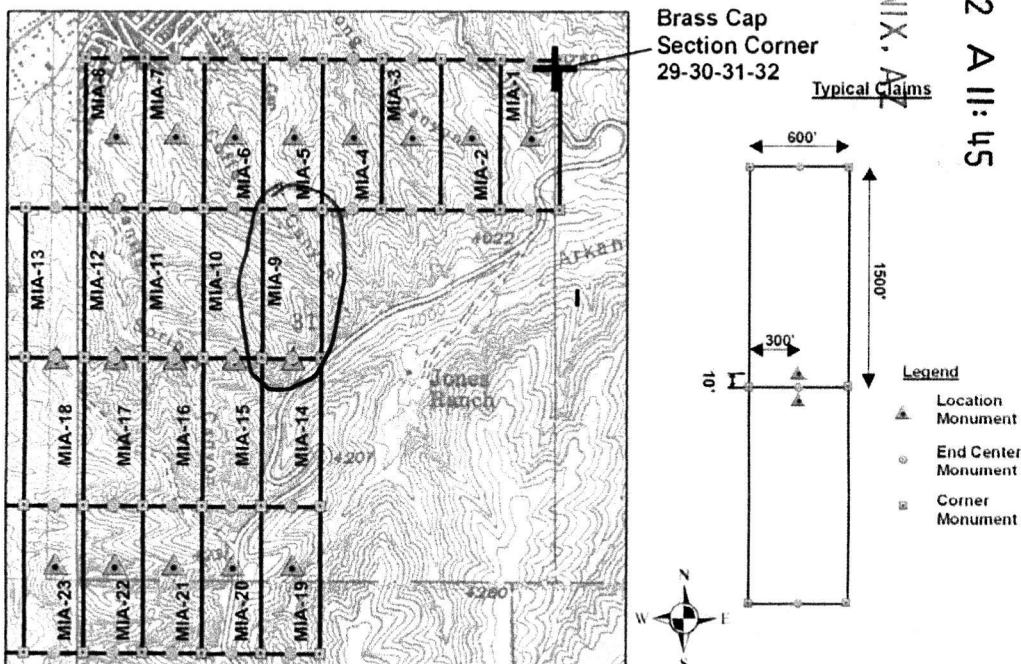
The northeast corner of this claim is 2350 feet west and 1450 feet south of the northeast corner of Section 31, Township 1 North, Range 15 East, Gila and Salt River Baseline and Meridian.

DATED AND POSTED on the ground this 12th day of November, 2010 at 11:57 a.m. ~~p.m.~~

Timothy M. Marsh
 Timothy M. Marsh (agent)

RECEIVED
 B.L.M. AZ STATE OFFICE
 2011 FEB - 2 A 11: 45

T. 1 N. R. 15 E. Sec. 31 G&SR



Scale: 1 inch = 2,000 feet

The above map depicts the MIA-9 lode mining claim, which is located in Section 31, Township 1 North, Range 15 East, Gila and Salt River Baseline and Meridian, Gila County, Arizona. The claim corners, end centers, and location monuments are marked by 2 inch by 2 inch by 5-foot wooden posts with aluminum tags. The bearings and distances between claim corners are as depicted on the map.

AMC 405293

When recorded return to:
 Timothy Marsh
 9420 East Placita Oaxaca
 Tucson, AZ 85749



LOCATION NOTICE FOR LODE MINING CLAIM

NOTICE IS HEREBY GIVEN that the MIA-10 lode mining claim has been located by Bell Resources (Nevada) Corporation, whose current mailing address is 9420 East Placita Oaxaca, Tucson, Arizona, 85749. The general course of this claim is North - South, and it is situated in Gila County, Arizona. This claim is 1500 feet in length and 600 feet in width. This claim runs from the location monument on which this location notice is posted approximately 1490 feet in a northerly direction to the North end line and 10 feet in a southerly direction to the South end line. This claim is marked by six additional monuments, one at each corner and one at the center of each end line.

The location monument on which this notice is posted is situated within Section 31, Township 1 North, Range 15 East, Gila and Salt River Baseline and Meridian, Arizona, and this claim occupies the following quarter section(s), section(s), Township, and Range:

Quarter Section	Section	Township	Range
NW 1/4	31 Section	1 North	15 East
SW 1/4	31 Section	1 North	15 East
1/4	Section	1 North	15 East
1/4	Section	1 North	15 East

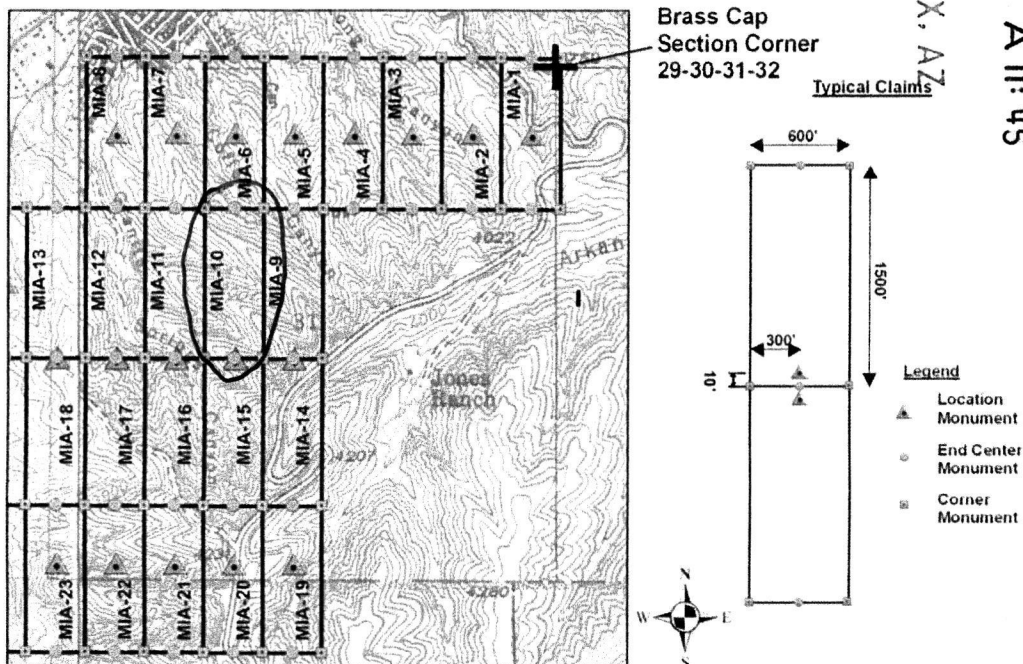
The northeast corner of this claim is 2950 feet west and 1450 feet south of the northeast corner of Section 31, Township 1 North, Range 15 East, Gila and Salt River Baseline and Meridian.

DATED AND POSTED on the ground this 12th day of November, 2010 at 12:30 a.m./p.m.

Timothy M. Marsh
 Timothy M. Marsh (agent)

RECEIVED
 B.L.M. AZ STATE OFFICE
 2011 FEB - 2 A 11: 45

T. 1 N. R. 15 E. Sec. 31 G&SR



Scale: 1 inch = 2,000 feet

The above map depicts the MIA-10 lode mining claim, which is located in Section 31, Township 1 North, Range 15 East, Gila and Salt River Baseline and Meridian, Gila County, Arizona. The claim corners, end centers, and location monuments are marked by 2 inch by 2 inch by 5-foot wooden posts with aluminum tags. The bearings and distances between claim corners are as depicted on the map.

AMC 405294

When recorded return to:
 Timothy Marsh
 9420 East Placita Oaxaca
 Tucson, AZ 85749

2010-012647 NML Page: 1 of 1
 11/15/2010 08:1 AM Receipt #: 10-6325
 Rec Fee: \$13.00 Timothy Marsh
 Gila County, Az, Julie Tomerlin Dalton, Recorder



LOCATION NOTICE FOR LODE MINING CLAIM

NOTICE IS HEREBY GIVEN that the MIA-11 lode mining claim has been located by Bell Resources (Nevada) Corporation, whose current mailing address is 9420 East Placita Oaxaca, Tucson, Arizona, 85749. The general course of this claim is North - South, and it is situated in Gila County, Arizona. This claim is 1500 feet in length and 600 feet in width. This claim runs from the location monument on which this location notice is posted approximately 1490 feet in a northerly direction to the North end line and 10 feet in a southerly direction to the South end line. This claim is marked by six additional monuments, one at each corner and one at the center of each end line.

The location monument on which this notice is posted is situated within Section 31, Township 1 North, Range 15 East, Gila and Salt River Baseline and Meridian, Arizona, and this claim occupies the following quarter section(s), section(s), Township, and Range:

Quarter Section	Section	Township	Range
NW ¼	31 Section	1 North	15 East
SW ¼	31 Section	1 North	15 East
¼	Section	1 North	15 East
¼	Section	1 North	15 East

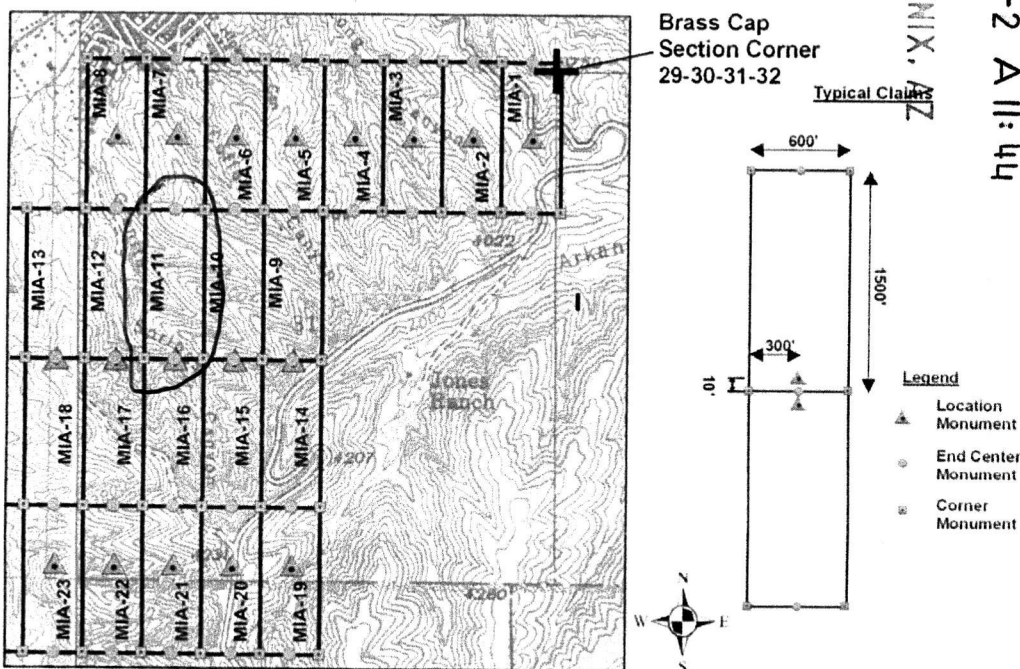
The northeast corner of this claim is 3550 feet west and 1450 feet south of the northeast corner of Section 31, Township 1 North, Range 15 East, Gila and Salt River Baseline and Meridian.

DATED AND POSTED on the ground this 14th day of November, 2010 at 12:20 p.m.

Timothy M. Marsh
 Timothy M. Marsh (agent)

RECEIVED
 B.L.M. AZ STATE OFFICE
 2011 FEB - 2 A 11: 44
 PHOENIX, AZ

T. 1 N. R. 15 E. Sec. 31 G&SR



Scale: 1 inch = 2,000 feet

The above map depicts the MIA-11 lode mining claim, which is located in Section 31, Township 1 North, Range 15 East, Gila and Salt River Baseline and Meridian, Gila County, Arizona. The claim corners, end centers, and location monuments are marked by 2 inch by 2 inch by 5-foot wooden posts with aluminum tags. The bearings and distances between claim corners are as depicted on the map.

AMU 405295

When recorded return to:
 Timothy Marsh
 9420 East Placita Oaxaca
 Tucson, AZ 85749

2010-012648 ML Page: 1 of 1
 11/15/2010 08:11:11 IM Receipt #: 10-6325
 Rec Fee: \$13.00 Timothy Marsh
 Gila County, Az, Jodie Tomerlin Dalton, Recorder



LOCATION NOTICE FOR LODGE MINING CLAIM


NOTICE IS HEREBY GIVEN that the MIA-12 lode mining claim has been located by Bell Resources (Nevada) Corporation, whose current mailing address is 9420 East Placita Oaxaca, Tucson, Arizona, 85749. The general course of this claim is North - South, and it is situated in Gila County, Arizona. This claim is 1500 feet in length and 600 feet in width. This claim runs from the location monument on which this location notice is posted approximately 1490 feet in a northerly direction to the North end line and 10 feet in a southerly direction to the South end line. This claim is marked by six additional monuments, one at each corner and one at the center of each end line.

The location monument on which this notice is posted is situated within Section 31, Township 1 North, Range 15 East, Gila and Salt River Baseline and Meridian, Arizona, and this claim occupies the following quarter section(s), section(s), Township, and Range:

Quarter Section	Section	Township	Range
NW 1/4	31 Section	1 North	15 East
SW 1/4	31 Section	1 North	15 East
1/4	Section	1 North	15 East
1/4	Section	1 North	15 East

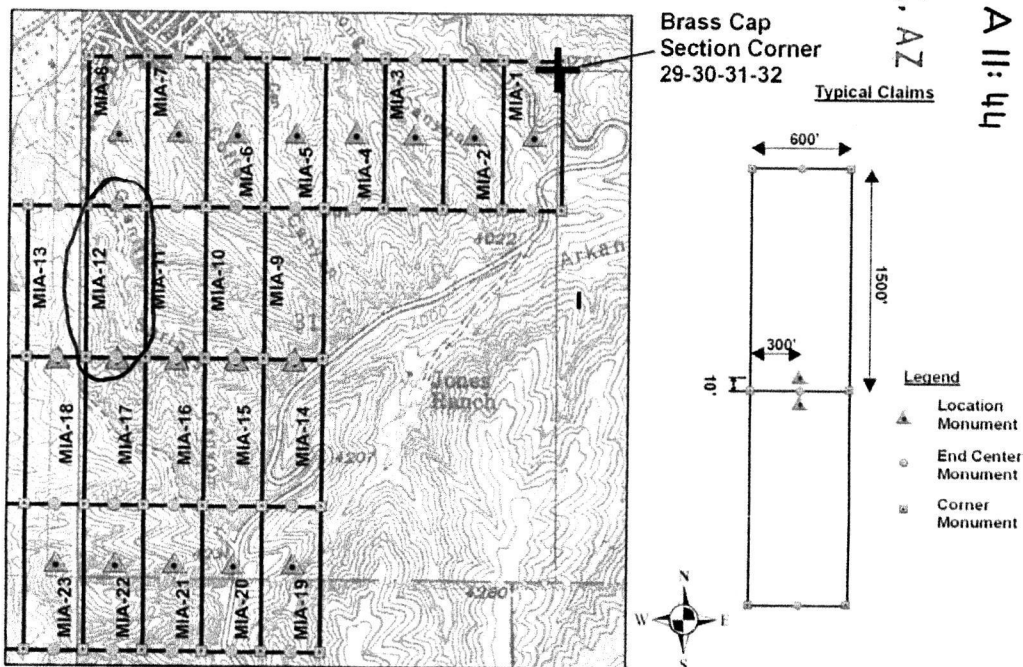
The northeast corner of this claim is 4150 feet west and 1450 feet south of the northeast corner of Section 31, Township 1 North, Range 15 East, Gila and Salt River Baseline and Meridian.

DATED AND POSTED on the ground this 14th day of November, 2010 at 11:22 a.m.


 Timothy M. Marsh (agent)

RECEIVED
 B.L.M. AZ STATE OFFICE
 2011 FEB - 2 A 11: 44
 PHOENIX, AZ

T. 1 N. R. 15 E. Sec. 31 G&SR



Scale: 1 inch = 2,000 feet

The above map depicts the MIA-12 lode mining claim, which is located in Section 31, Township 1 North, Range 15 East, Gila and Salt River Baseline and Meridian, Gila County, Arizona. The claim corners, end centers, and location monuments are marked by 2 inch by 2 inch by 5-foot wooden posts with aluminum tags. The bearings and distances between claim corners are as depicted on the map.

AMC 405296

When recorded return to:
 Timothy Marsh
 9420 East Placita Oaxaca
 Tucson, AZ 85749

2010-012614 NML Page: 1 of 1
 11/12/2010 03:57 PM Receipt #: 10-6309
 Rec Fee: \$13 Timothy Marsh
 Gila County, Sadie Tomerlin Dalton, Recorder



LOCATION NOTICE FOR LODE MINING CLAIM

NOTICE IS HEREBY GIVEN that the MIA-13 lode mining claim has been located by Bell Resources (Nevada) Corporation, whose current mailing address is 9420 East Placita Oaxaca, Tucson, Arizona, 85749. The general course of this claim is North - South, and it is situated in Gila County, Arizona. This claim is 1500 feet in length and 600 feet in width. This claim runs from the location monument on which this location notice is posted approximately 1490 feet in a northerly direction to the North end line and 10 feet in a southerly direction to the South end line. This claim is marked by six additional monuments, one at each corner and one at the center of each end line.

The location monument on which this notice is posted is situated within Section 31, Township 1 North, Range 15 East, Gila and Salt River Baseline and Meridian, Arizona, and this claim occupies the following quarter section(s), section(s), Township, and Range:

Quarter Section	Section	Township	Range
<u>NW</u> 1/4	<u>31</u> Section	1 North	15 East
<u>SW</u> 1/4	<u>31</u> Section	1 North	15 East
<u>NE</u> 1/4	<u>36</u> Section	1 North	14 East
<u>SE</u> 1/4	<u>36</u> Section	1 North	14 East

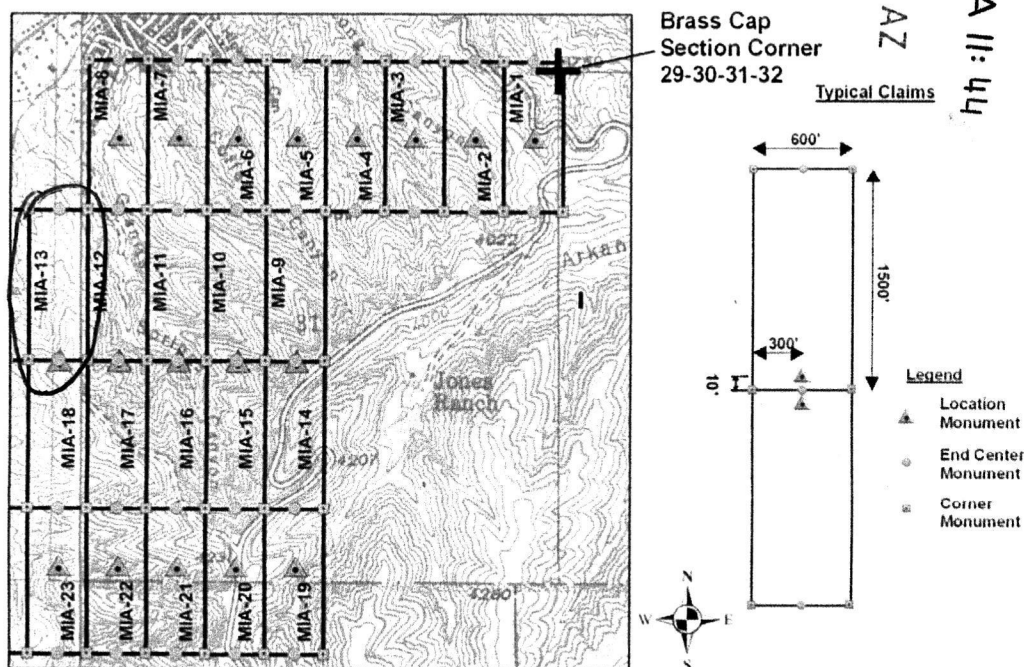
The northeast corner of this claim is 4750 feet west and 1450 feet south of the northeast corner of Section 31, Township 1 North, Range 15 East, Gila and Salt River Baseline and Meridian.

DATED AND POSTED on the ground this 12th day of November, 2010 at 1:29 ~~am~~ p.m.


 Timothy M. Marsh (agent)

RECEIVED
 B.L.M. AZ STATE OFFICE
 2011 FEB - 2 A 11: 44
 PHOENIX, AZ

T. 1 N. R. 15 E. Sec. 31 G&SR



AMG 405297

Scale: 1 inch = 2,000 feet

The above map depicts the MIA-13 lode mining claim, which is located in Section 31, Township 1 North, Range 15 East, Gila and Salt River Baseline and Meridian, Gila County, Arizona. The claim corners, end centers, and location monuments are marked by 2 inch by 2 inch by 5-foot wooden posts with aluminum tags. The bearings and distances between claim corners are as depicted on the map.

When recorded return to:
 Timothy Marsh
 9420 East Placita Oaxaca
 Tucson, AZ 85749

11/12/2010 03:22:7 PM Page: 1 of 1
 Rec Fee: \$13.00 Receipt #: 10-6309
 Gila County, Az Timothy Marsh
 Gila County, Az Gila Tomerlin Dalton, Recorder



LOCATION NOTICE FOR LODE MINING CLAIM

NOTICE IS HEREBY GIVEN that the MIA-14 lode mining claim has been located by Bell Resources (Nevada) Corporation, whose current mailing address is 9420 East Placita Oaxaca, Tucson, Arizona, 85749. The general course of this claim is North - South, and it is situated in Gila County, Arizona. This claim is 1500 feet in length and 600 feet in width. This claim runs from the location monument on which this location notice is posted approximately 10 feet in a northerly direction to the North end line and 1490 feet in a southerly direction to the South end line. This claim is marked by six additional monuments, one at each corner and one at the center of each end line.

The location monument on which this notice is posted is situated within Section 31, Township 1 North, Range 15 East, Gila and Salt River Baseline and Meridian, Arizona, and this claim occupies the following quarter section(s), section(s), Township, and Range:

Quarter Section	Section	Township	Range
SE 1/4	31 Section	1 North	15 East
SW 1/4	31 Section	1 North	15 East
1/4	Section	1 North	15 East
1/4	Section	1 North	15 East

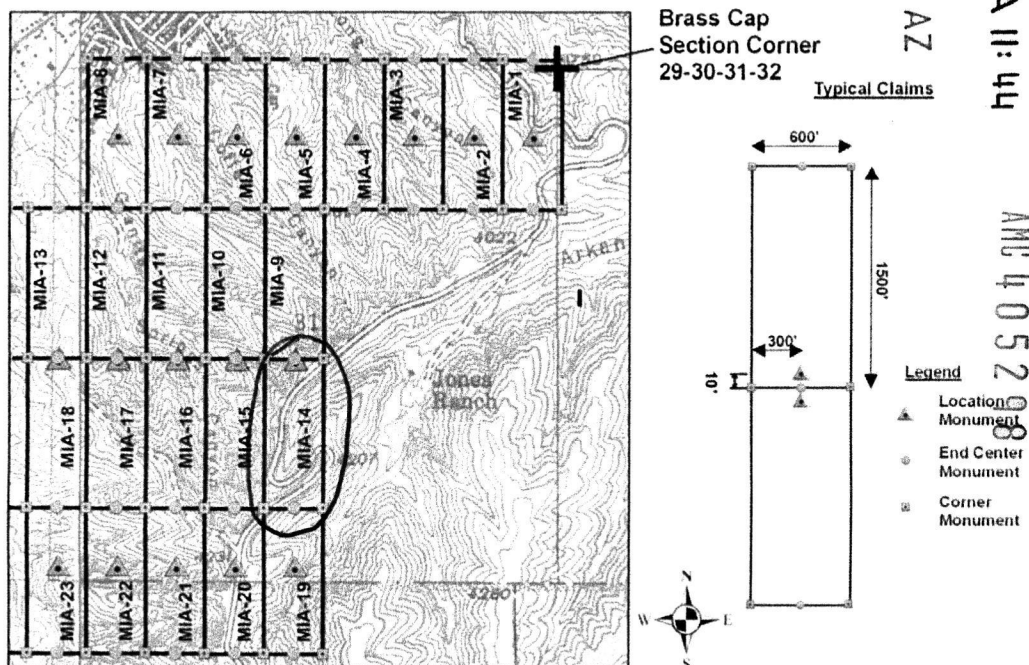
The northeast corner of this claim is 2350 feet west and 2950 feet south of the northeast corner of Section 31, Township 1 North, Range 15 East, Gila and Salt River Baseline and Meridian.

DATED AND POSTED on the ground this 12th day of November, 2010 at 11:51 a.m.

Timothy Marsh
 Timothy M. Marsh (agent)

RECEIVED
 B.L.M. AZ STATE OFFICE
 PHOENIX, AZ
 2011 FEB - 2 A 11:44

T. 1 N. R. 15 E. Sec. 31 G&SR



Scale: 1 inch = 2,000 feet

The above map depicts the MIA-14 lode mining claim, which is located in Section 31, Township 1 North, Range 15 East, Gila and Salt River Baseline and Meridian, Gila County, Arizona. The claim corners, end centers, and location monuments are marked by 2 inch by 2 inch by 5-foot wooden posts with aluminum tags. The bearings and distances between claim corners are as depicted on the map.

AMC 405298

When recorded return to:
 Timothy Marsh
 9420 East Placita Oaxaca
 Tucson, AZ 85749

2010-012616 NML Page: 1 of 1
 11/12/2010 03 7 PM Receipt #: 10-6309
 Rec Fee: \$13. Timothy Marsh
 Gila County, Sadie Tomerlin Dalton, Recorder



LOCATION NOTICE FOR LODE MINING CLAIM

NOTICE IS HEREBY GIVEN that the MIA-15 lode mining claim has been located by Bell Resources (Nevada) Corporation, whose current mailing address is 9420 East Placita Oaxaca, Tucson, Arizona, 85749. The general course of this claim is North - South, and it is situated in Gila County, Arizona. This claim is 1500 feet in length and 600 feet in width. This claim runs from the location monument on which this location notice is posted approximately 10 feet in a northerly direction to the North end line and 1490 feet in a southerly direction to the South end line. This claim is marked by six additional monuments, one at each corner and one at the center of each end line.

The location monument on which this notice is posted is situated within Section 31, Township 1 North, Range 15 East, Gila and Salt River Baseline and Meridian, Arizona, and this claim occupies the following quarter section(s), section(s), Township, and Range:

Quarter Section	Section	Township	Range
SW ¼	31 Section	1 North	15 East
¼	Section	1 North	15 East
¼	Section	1 North	15 East
¼	Section	1 North	15 East

The northeast corner of this claim is 2950 feet west and 2950 feet south of the northeast corner of Section 31, Township 1 North, Range 15 East, Gila and Salt River Baseline and Meridian.

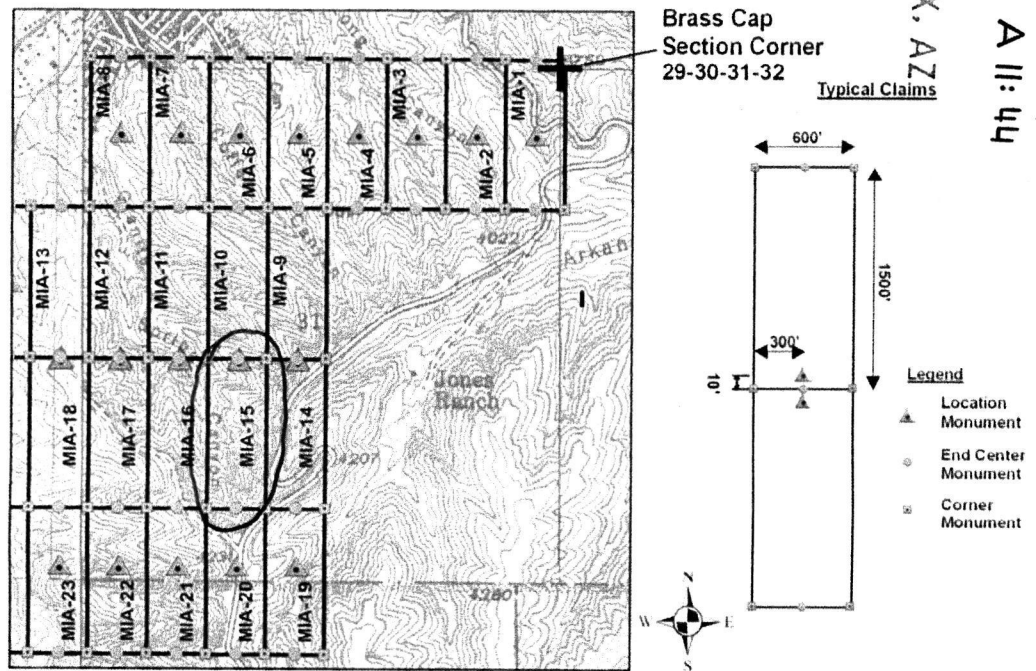
DATED AND POSTED on the ground this 12th day of November, 2010 at 12:26 a.m./p.m.

Timothy M. Marsh
 Timothy M. Marsh (agent)

RECEIVED
 B.L.M. AZ STATE OFFICE
 2011 FEB - 2 A 11: 44
 PHOENIX, AZ

AMC 405299

T. 1 N. R. 15 E. Sec. 31 G&SR



Scale: 1 inch = 2,000 feet

The above map depicts the MIA-15 lode mining claim, which is located in Section 31, Township 1 North, Range 15 East, Gila and Salt River Baseline and Meridian, Gila County, Arizona. The claim corners, end centers, and location monuments are marked by 2 inch by 2 inch by 5-foot wooden posts with aluminum tags. The bearings and distances between claim corners are as depicted on the map.

When recorded return to:
 Timothy Marsh
 9420 East Placita Oaxaca
 Tucson, AZ 85749



LOCATION NOTICE FOR LODE MINING CLAIM

NOTICE IS HEREBY GIVEN that the MIA-16 lode mining claim has been located by Bell Resources (Nevada) Corporation, whose current mailing address is 9420 East Placita Oaxaca, Tucson, Arizona, 85749. The general course of this claim is North - South, and it is situated in Gila County, Arizona. This claim is 1500 feet in length and 600 feet in width. This claim runs from the location monument on which this location notice is posted approximately 10 feet in a northerly direction to the North end line and 1490 feet in a southerly direction to the South end line. This claim is marked by six additional monuments, one at each corner and one at the center of each end line.

The location monument on which this notice is posted is situated within Section 31, Township 1 North, Range 15 East, Gila and Salt River Baseline and Meridian, Arizona, and this claim occupies the following quarter section(s), section(s), Township, and Range:

Quarter Section	Section	Township	Range
SW 1/4	31 Section	1 North	15 East
1/4	Section	1 North	15 East
1/4	Section	1 North	15 East
1/4	Section	1 North	15 East

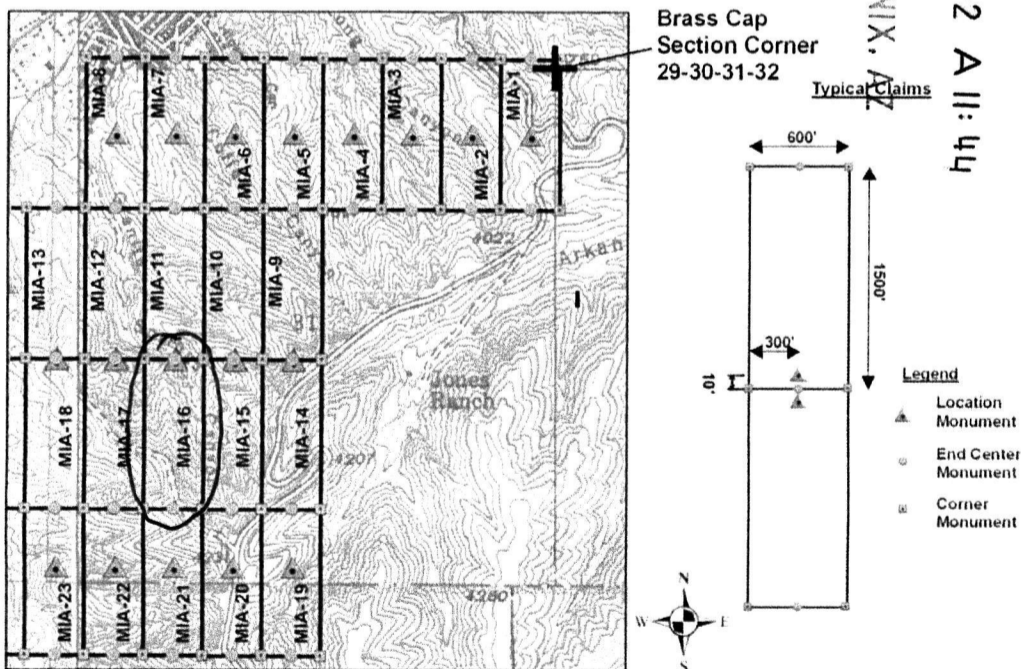
The northeast corner of this claim is 3550 feet west and 2950 feet south of the northeast corner of Section 31, Township 1 North, Range 15 East, Gila and Salt River Baseline and Meridian.

DATED AND POSTED on the ground this 14th day of November, 2010 at 12:18 a.m/p.m.

[Signature]
 Timothy M. Marsh (agent)

RECEIVED
 B.L.M. AZ STATE OFFICE
 2011 FEB - 2 A 11: 44

T. 1 N. R. 15 E. Sec. 31 G&SR



Scale: 1 inch = 2,000 feet

The above map depicts the MIA-16 lode mining claim, which is located in Section 31, Township 1 North, Range 15 East, Gila and Salt River Baseline and Meridian, Gila County, Arizona. The claim corners, end centers, and location monuments are marked by 2 inch by 2 inch by 5-foot wooden posts with aluminum tags. The bearings and distances between claim corners are as depicted on the map.

AMC 405300

When recorded return to:
 Timothy Marsh
 9420 East Placita Oaxaca
 Tucson, AZ 85749

2010-012650 NML Page: 1 of 1
 11/15/2010 08:14 AM Receipt #: 10-6325
 Rec Fee: \$13.00 Timothy Marsh
 Gila County, Az, Sie Tomerlin Dalton, Recorder




LOCATION NOTICE FOR LODE MINING CLAIM

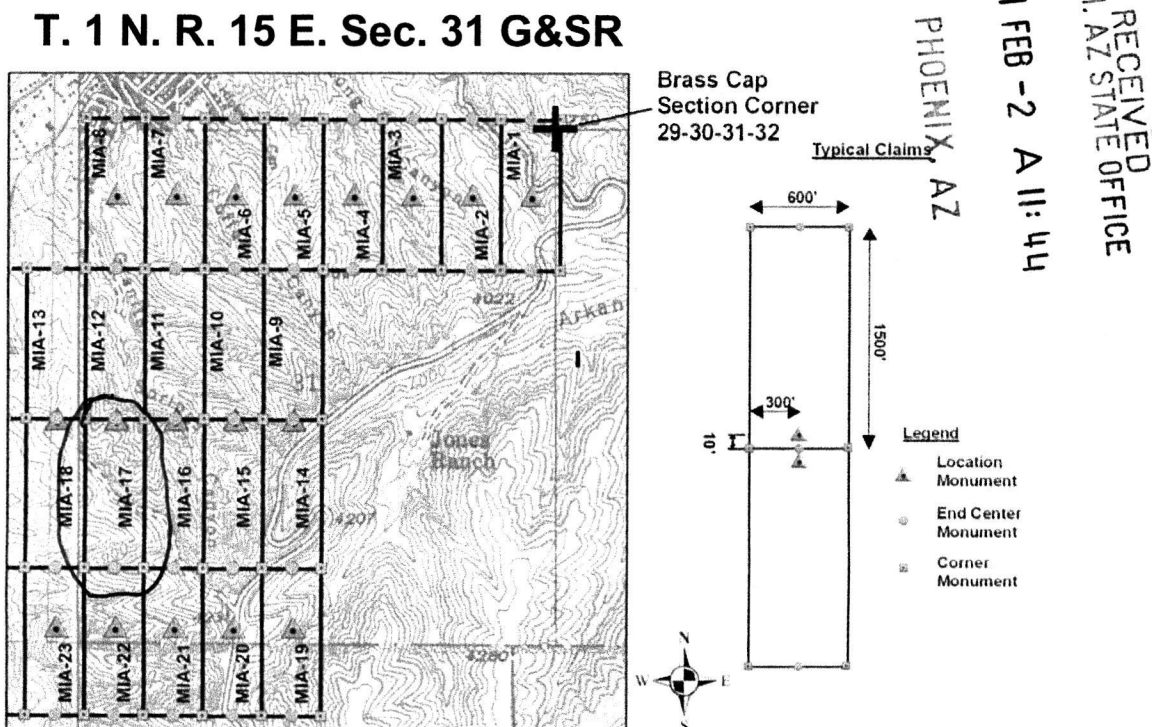
NOTICE IS HEREBY GIVEN that the MIA-17 lode mining claim has been located by Bell Resources (Nevada) Corporation, whose current mailing address is 9420 East Placita Oaxaca, Tucson, Arizona, 85749. The general course of this claim is North - South, and it is situated in Gila County, Arizona. This claim is 1500 feet in length and 600 feet in width. This claim runs from the location monument on which this location notice is posted approximately 10 feet in a northerly direction to the North end line and 1490 feet in a southerly direction to the South end line. This claim is marked by six additional monuments, one at each corner and one at the center of each end line.

The location monument on which this notice is posted is situated within Section 31, Township 1 North, Range 15 East, Gila and Salt River Baseline and Meridian, Arizona, and this claim occupies the following quarter section(s), section(s), Township, and Range:

Quarter Section	Section	Township	Range
SW ¼	31 Section	1 North	15 East
¼	Section	1 North	15 East
¼	Section	1 North	15 East
¼	Section	1 North	15 East

The northeast corner of this claim is 4150 feet west and 2950 feet south of the northeast corner of Section 31, Township 1 North, Range 15 East, Gila and Salt River Baseline and Meridian.

DATED AND POSTED on the ground this 14th day of November, 2010 at 11:24 a.m./p.m.

 Timothy M. Marsh (agent)



Scale: 1 inch = 2,000 feet

The above map depicts the MIA-17 lode mining claim, which is located in Section 31, Township 1 North, Range 15 East, Gila and Salt River Baseline and Meridian, Gila County, Arizona. The claim corners, end centers, and location monuments are marked by 2 inch by 2 inch by 5-foot wooden posts with aluminum tags. The bearings and distances between claim corners are as depicted on the map.

When recorded return to:
 Timothy Marsh
 9420 East Placita Oaxaca
 Tucson, AZ 85749

2010-012617 NML Page: 1 of 1
 11/12/2010 03 57 PM Receipt #: 10-6309
 Rec Fee: \$13. Timothy Marsh
 Gila County, Sadie Tomerlin Dalton, Recorder



LOCATION NOTICE FOR LODE MINING CLAIM


NOTICE IS HEREBY GIVEN that the MIA-18 lode mining claim has been located by Bell Resources (Nevada) Corporation, whose current mailing address is 9420 East Placita Oaxaca, Tucson, Arizona, 85749. The general course of this claim is North - South, and it is situated in Gila County, Arizona. This claim is 1500 feet in length and 600 feet in width. This claim runs from the location monument on which this location notice is posted approximately 10 feet in a northerly direction to the North end line and 1490 feet in a southerly direction to the South end line. This claim is marked by six additional monuments, one at each corner and one at the center of each end line.

The location monument on which this notice is posted is situated within Section 31, Township 1 North, Range 15 East, Gila and Salt River Baseline and Meridian, Arizona, and this claim occupies the following quarter section(s), section(s), Township, and Range:

Quarter Section	Section	Township	Range
SW 1/4	31 Section	1 North	15 East
SE 1/4	36 Section	1 North	14 East
1/4	Section	1 North	15 East
1/4	Section	1 North	15 East

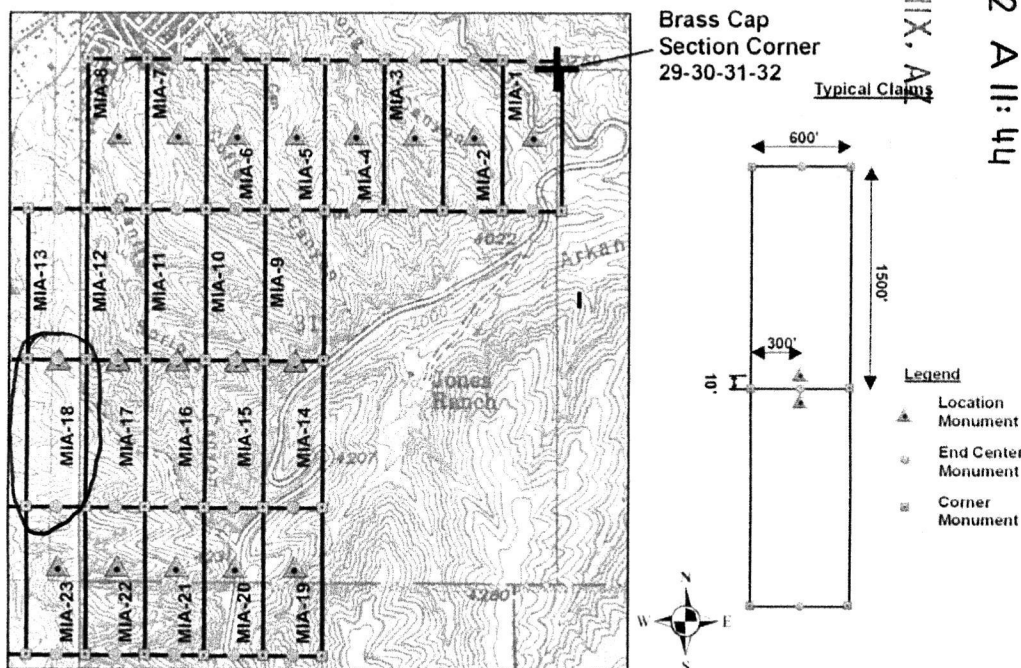
The northeast corner of this claim is 4750 feet west and 2950 feet south of the northeast corner of Section 31, Township 1 North, Range 15 East, Gila and Salt River Baseline and Meridian.

DATED AND POSTED on the ground this 12th day of November, 2010 at 1:26 a.m./p.m.


 Timothy M. Marsh (agent)

RECEIVED
 B.L.M. AZ STATE OFFICE
 2011 FEB - 2 A 11: 44

T. 1 N. R. 15 E. Sec. 31 G&SR



Scale: 1 inch = 2,000 feet

The above map depicts the MIA-18 lode mining claim, which is located in Section 31, Township 1 North, Range 15 East, Gila and Salt River Baseline and Meridian, Gila County, Arizona. The claim corners, end centers, and location monuments are marked by 2 inch by 2 inch by 5-foot wooden posts with aluminum tags. The bearings and distances between claim corners are as depicted on the map.

AMG 405302

When recorded return to:
 Timothy Marsh
 9420 East Placita Oaxaca
 Tucson, AZ 85749

2010-012651 ML Page: 1 of 1
 11/15/2010 08:1 AM Receipt #: 10-6325
 Rec Fee: \$13.00 Timothy Marsh
 Gila County, Az. Sadie Tomerlin Dalton, Recorder



LOCATION NOTICE FOR LODE MINING CLAIM

NOTICE IS HEREBY GIVEN that the MIA-19 lode mining claim has been located by Bell Resources (Nevada) Corporation, whose current mailing address is 9420 East Placita Oaxaca, Tucson, Arizona, 85749. The general course of this claim is North - South, and it is situated in Gila County, Arizona. This claim is 1500 feet in length and 600 feet in width. This claim runs from the location monument on which this location notice is posted approximately 600 feet in a northerly direction to the North end line and 900 feet in a southerly direction to the South end line. This claim is marked by six additional monuments, one at each corner and one at the center of each end line.

The location monument on which this notice is posted is situated within Section 31, Township 1 North, Range 15 East, Gila and Salt River Baseline and Meridian, Arizona, and this claim occupies the following quarter section(s), section(s), Township, and Range:

Quarter Section	Section	Township	Range
<u>SE</u> ¼	<u>31</u> Section	1 North	15 East
<u>SW</u> ¼	<u>31</u> Section	1 North	15 East
<u>NE</u> ¼	<u>1</u> Section	1 South	14 ½ East
_____ ¼	_____ Section	1 North	15 East

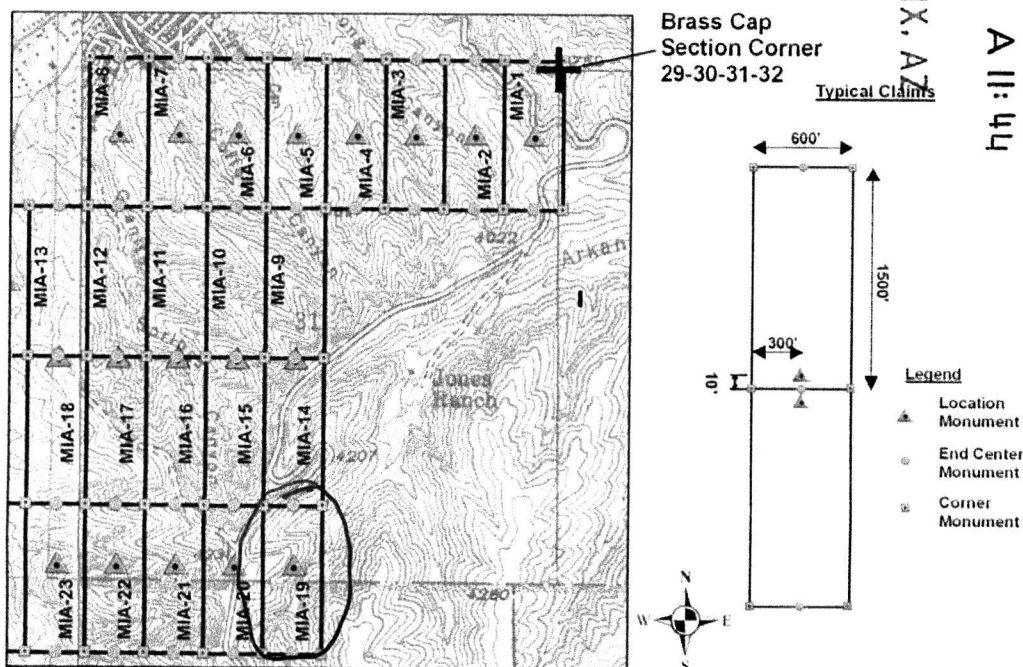
The northeast corner of this claim is 2350 feet west and 4450 feet south of the northeast corner of Section 31, Township 1 North, Range 15 East, Gila and Salt River Baseline and Meridian.

DATED AND POSTED on the ground this 12th day of November, 2010 at 5:24 a.m./p.m.

Timothy M. Marsh
 Timothy M. Marsh (agent)

RECEIVED
 B.L.M. AZ STATE OFFICE
 2011 FEB - 2 A 11: 44

T. 1 N. R. 15 E. Sec. 31 G&SR



Scale: 1 inch = 2,000 feet

The above map depicts the MIA-19 lode mining claim, which is located in Section 31, Township 1 North, Range 15 East, Gila and Salt River Baseline and Meridian, Gila County, Arizona. The claim corners, end centers, and location monuments are marked by 2 inch by 2 inch by 5-foot wooden posts with aluminum tags. The bearings and distances between claim corners are as depicted on the map.

AMC 405303

When recorded return to:
 Timothy Marsh
 9420 East Placita Oaxaca
 Tucson, AZ 85749



LOCATION NOTICE FOR LODE MINING CLAIM

NOTICE IS HEREBY GIVEN that the MIA-20 lode mining claim has been located by Bell Resources (Nevada) Corporation, whose current mailing address is 9420 East Placita Oaxaca, Tucson, Arizona, 85749. The general course of this claim is North - South, and it is situated in Gila County, Arizona. This claim is 1500 feet in length and 600 feet in width. This claim runs from the location monument on which this location notice is posted approximately 600 feet in a northerly direction to the North end line and 900 feet in a southerly direction to the South end line. This claim is marked by six additional monuments, one at each corner and one at the center of each end line.

The location monument on which this notice is posted is situated within Section 31, Township 1 North, Range 15 East, Gila and Salt River Baseline and Meridian, Arizona, and this claim occupies the following quarter section(s), section(s), Township, and Range:

Quarter Section	Section	Township	Range
SW ¼	31 Section	1 North	15 East
NE ¼	1 Section	1 South	14 ½ East
NW ¼	1 Section	1 South	14 ½ East
¼	Section	1 North	15 East

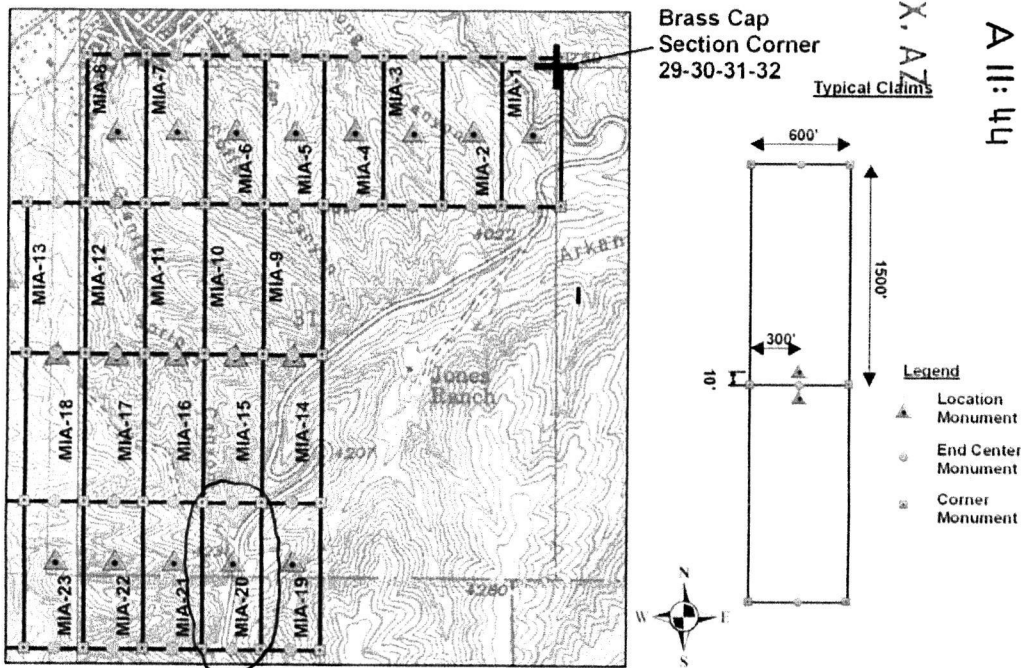
The northeast corner of this claim is 2950 feet west and 4450 feet south of the northeast corner of Section 31, Township 1 North, Range 15 East, Gila and Salt River Baseline and Meridian.

DATED AND POSTED on the ground this 12th day of November, 2010 at 5:05 a.m. p.m.


 Timothy M. Marsh (agent)

RECEIVED
 B.L.M. AZ STATE OFFICE
 2011 FEB - 2 A 11: 44

T. 1 N. R. 15 E. Sec. 31 G&SR



Scale: 1 inch = 2,000 feet

The above map depicts the MIA-20 lode mining claim, which is located in Section 31, Township 1 North, Range 15 East, Gila and Salt River Baseline and Meridian, Gila County, Arizona. The claim corners, end centers, and location monuments are marked by 2 inch by 2 inch by 5-foot wooden posts with aluminum tags. The bearings and distances between claim corners are as depicted on the map.

AMB 405304

When recorded return to:
 Timothy Marsh
 9420 East Placita Oaxaca
 Tucson, AZ 85749



LOCATION NOTICE FOR LODE MINING CLAIM


NOTICE IS HEREBY GIVEN that the MIA-21 lode mining claim has been located by Bell Resources (Nevada) Corporation, whose current mailing address is 9420 East Placita Oaxaca, Tucson, Arizona, 85749. The general course of this claim is North - South, and it is situated in Gila County, Arizona. This claim is 1500 feet in length and 600 feet in width. This claim runs from the location monument on which this location notice is posted approximately 600 feet in a northerly direction to the North end line and 900 feet in a southerly direction to the South end line. This claim is marked by six additional monuments, one at each corner and one at the center of each end line.

The location monument on which this notice is posted is situated within Section 31, Township 1 North, Range 15 East, Gila and Salt River Baseline and Meridian, Arizona, and this claim occupies the following quarter section(s), section(s), Township, and Range:

Quarter Section	Section	Township	Range
SW ¼	31 Section	1 North	15 East
NW ¼	1 Section	1 South	14 ½ East
¼	Section	1 North	15 East
¼	Section	1 North	15 East

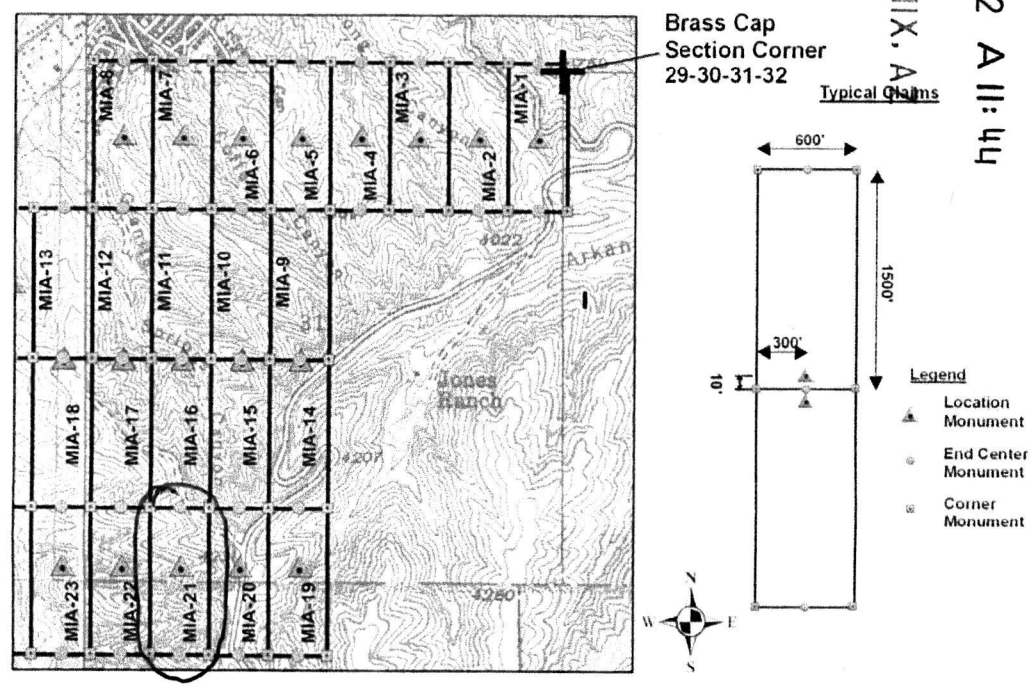
The northeast corner of this claim is 3550 feet west and 4450 feet south of the northeast corner of Section 31, Township 1 North, Range 15 East, Gila and Salt River Baseline and Meridian.

DATED AND POSTED on the ground this 13th day of November, 2010 at 9:20 a.m./p.m.


 Timothy M. Marsh (agent)

RECEIVED
 B.L.M. AZ STATE OFFICE
 2011 FEB - 2 A 11: 44

T. 1 N. R. 15 E. Sec. 31 G&SR



Scale: 1 inch = 2,000 feet

The above map depicts the MIA-21 lode mining claim, which is located in Section 31, Township 1 North, Range 15 East, Gila and Salt River Baseline and Meridian, Gila County, Arizona. The claim corners, end centers, and location monuments are marked by 2 inch by 2 inch by 5-foot wooden posts with aluminum tags. The bearings and distances between claim corners are as depicted on the map.

AMC 405305

When recorded return to:
 Timothy Marsh
 9420 East Placita Oaxaca
 Tucson, AZ 85749



LOCATION NOTICE FOR LODE MINING CLAIM

NOTICE IS HEREBY GIVEN that the MIA-22 lode mining claim has been located by Bell Resources (Nevada) Corporation, whose current mailing address is 9420 East Placita Oaxaca, Tucson, Arizona, 85749. The general course of this claim is North - South, and it is situated in Gila County, Arizona. This claim is 1500 feet in length and 600 feet in width. This claim runs from the location monument on which this location notice is posted approximately 600 feet in a northerly direction to the North end line and 900 feet in a southerly direction to the South end line. This claim is marked by six additional monuments, one at each corner and one at the center of each end line.

The location monument on which this notice is posted is situated within Section 31, Township 1 North, Range 15 East, Gila and Salt River Baseline and Meridian, Arizona, and this claim occupies the following quarter section(s), section(s), Township, and Range:

Quarter Section	Section	Township	Range
SW 1/4	31 Section	1 North	15 East
NW 1/4	1 Section	1 South	14 1/2 East
1/4	Section	1 North	15 East
1/4	Section	1 North	15 East

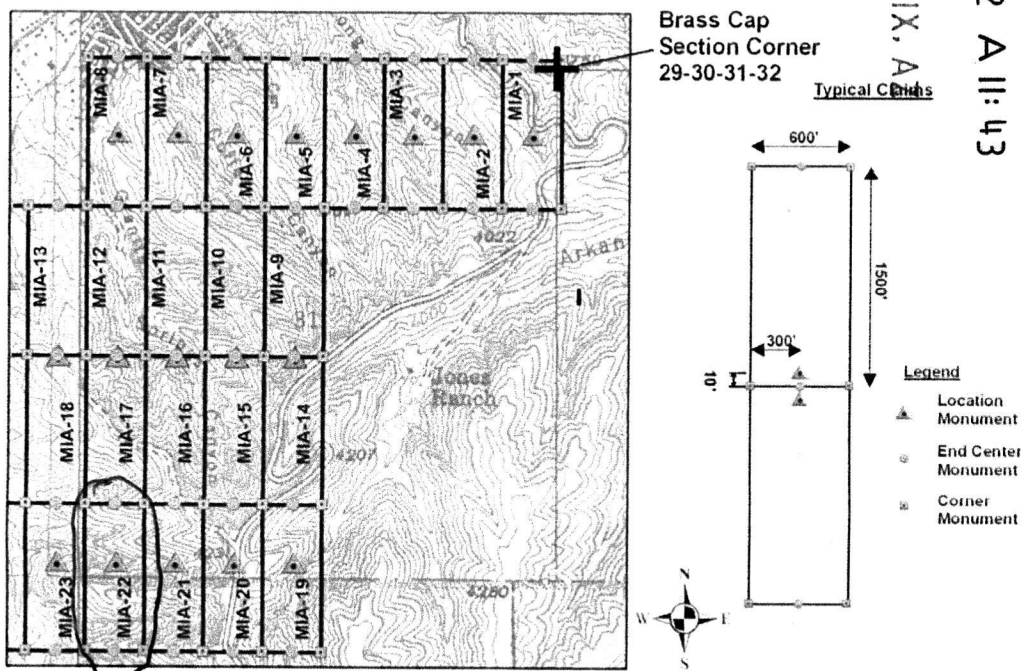
The northeast corner of this claim is 4150 feet west and 4450 feet south of the northeast corner of Section 31, Township 1 North, Range 15 East, Gila and Salt River Baseline and Meridian.

DATED AND POSTED on the ground this 13th day of November, 2010 at 10:01 a.m.

Timothy M. Marsh
 Timothy M. Marsh (agent)

RECEIVED
 B.L.M./AZ STATE OFFICE
 2011 FEB - 2 A 11: 43
 PHOENIX, AZ

T. 1 N. R. 15 E. Sec. 31 G&SR



Scale: 1 inch = 2,000 feet

The above map depicts the MIA-22 lode mining claim, which is located in Section 31, Township 1 North, Range 15 East, Gila and Salt River Baseline and Meridian, Gila County, Arizona. The claim corners, end centers, and location monuments are marked by 2 inch by 2 inch by 5-foot wooden posts with aluminum tags. The bearings and distances between claim corners are as depicted on the map.

AMC 405306

When recorded return to:
 Timothy Marsh
 9420 East Placita Oaxaca
 Tucson, AZ 85749



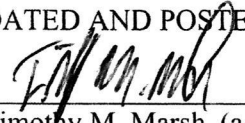
LOCATION NOTICE FOR LODE MINING CLAIM

NOTICE IS HEREBY GIVEN that the MIA-23 lode mining claim has been located by Bell Resources (Nevada) Corporation, whose current mailing address is 9420 East Placita Oaxaca, Tucson, Arizona, 85749. The general course of this claim is North - South, and it is situated in Gila County, Arizona. This claim is 1500 feet in length and 600 feet in width. This claim runs from the location monument on which this location notice is posted approximately 600 feet in a northerly direction to the North end line and 900 feet in a southerly direction to the South end line. This claim is marked by six additional monuments, one at each corner and one at the center of each end line.

The location monument on which this notice is posted is situated within Section 31, Township 1 North, Range 15 East, Gila and Salt River Baseline and Meridian, Arizona, and this claim occupies the following quarter section(s), section(s), Township, and Range:

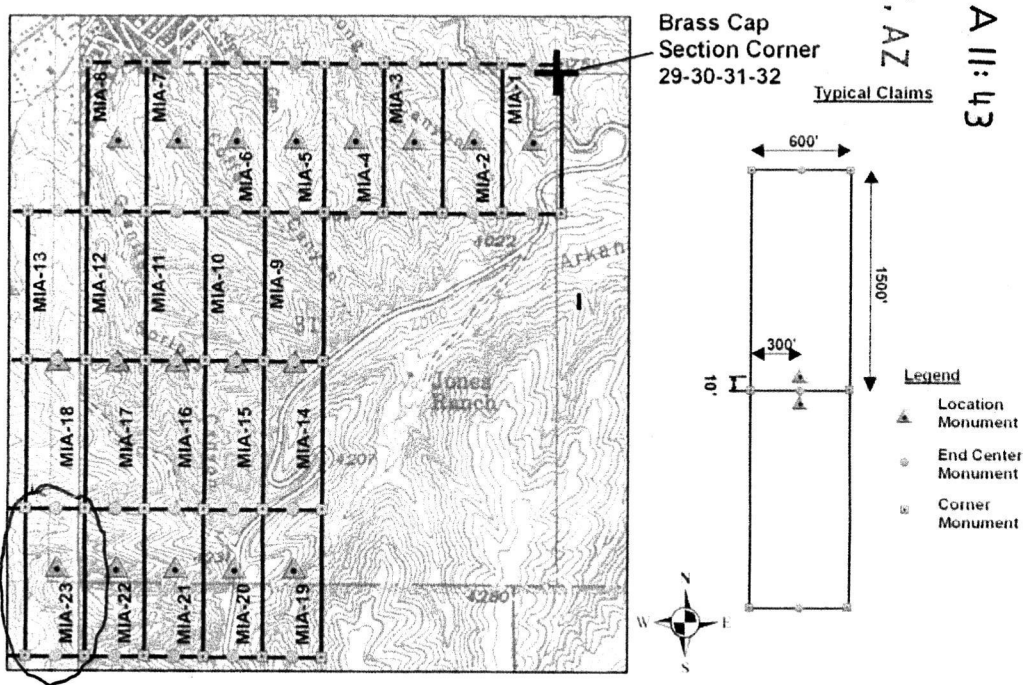
Quarter Section	Section	Township	Range
SW 1/4	31 Section	1 North	15 East
SE 1/4	36 Section	1 North	14 East
NW 1/4	1 Section	1 South	14 1/2 East
1/4	Section	1 North	15 East

The northeast corner of this claim is 4750 feet west and 4450 feet south of the northeast corner of Section 31, Township 1 North, Range 15 East, Gila and Salt River Baseline and Meridian.

DATED AND POSTED on the ground this 13th day of November, 2010 at 10:26 a.m. 
 Timothy M. Marsh (agent)

RECEIVED
 B.L.M. AZ STATE OFFICE
 2011 FEB -2 A 11:43
 PHOENIX, AZ

T. 1 N. R. 15 E. Sec. 31 G&SR



Scale: 1 inch = 2,000 feet

The above map depicts the MIA-23 lode mining claim, which is located in Section 31, Township 1 North, Range 15 East, Gila and Salt River Baseline and Meridian, Gila County, Arizona. The claim corners, end centers, and location monuments are marked by 2 inch by 2 inch by 5-foot wooden posts with aluminum tags. The bearings and distances between claim corners are as depicted on the map.

AMC 405307

When recorded return to:
 Timothy Marsh
 9420 East Placita Oaxaca
 Tucson, AZ 85749

2010-012656 NML Page: 1 of 1
 11/15/2010 08:14:20 AM Receipt #: 10-6325
 Rec Fee: \$13.00 Timothy Marsh
 Gila County, Az, Sadie Tomerlin Dalton, Recorder



LOCATION NOTICE FOR LODE MINING CLAIM

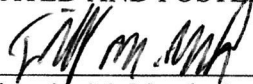
NOTICE IS HEREBY GIVEN that the MIA-24 lode mining claim has been located by Bell Resources (Nevada) Corporation, whose current mailing address is 9420 East Placita Oaxaca, Tucson, Arizona, 85749. The general course of this claim is North - South, and it is situated in Gila County, Arizona. This claim is 1500 feet in length and 600 feet in width. This claim runs from the location monument on which this location notice is posted approximately 600 feet in a northerly direction to the North end line and 900 feet in a southerly direction to the South end line. This claim is marked by six additional monuments, one at each corner and one at the center of each end line.

The location monument on which this notice is posted is situated within Section 36, Township 1 North, Range 14 East, Gila and Salt River Baseline and Meridian, Arizona, and this claim occupies the following quarter section(s), section(s), Township, and Range:

Quarter Section	Section	Township	Range
SE 1/4	36 Section	1 North	14 East
NW 1/4	1 Section	1 South	14 1/2 East
NE 1/4	2 Section	1 South	14 1/2 East
1/4	Section	1 North	15 East

The northeast corner of this claim is 5350 feet west and 4450 feet south of the northeast corner of Section 31, Township 1 North, Range 15 East, Gila and Salt River Baseline and Meridian.

DATED AND POSTED on the ground this 13th day of November, 2010 at 11:36 a.m./p.m.

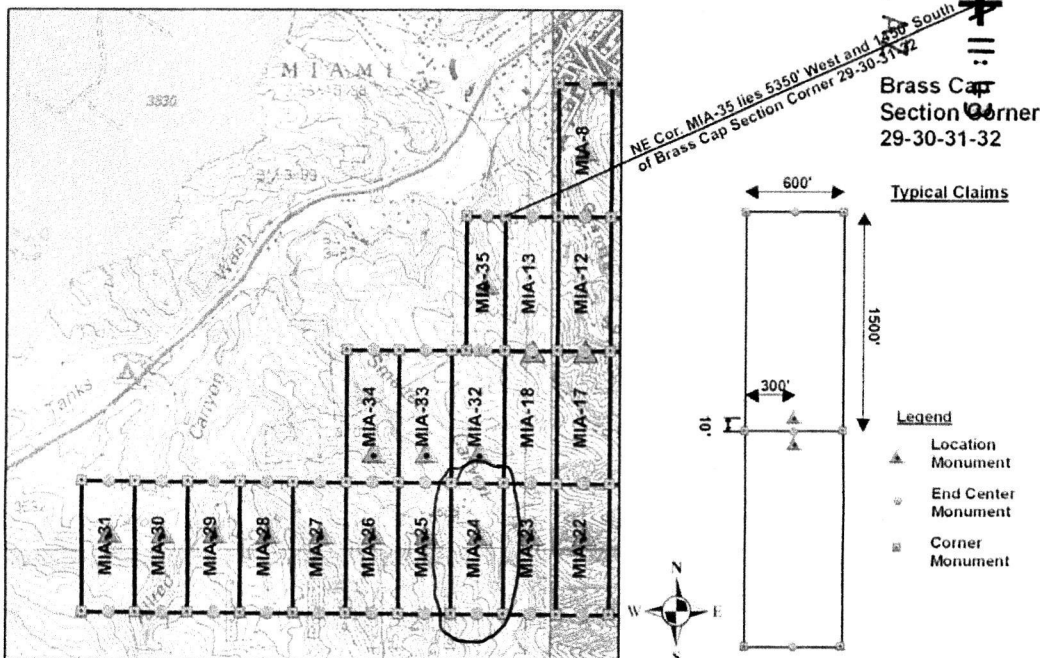

 Timothy M. Marsh (agent)

RECEIVED
 B.L.M. AZ STATE OFFICE

2011 FEB - 2 11:11

PHOENIX, AZ

T. 1 N. R. 14 E. Sec. 36 G&SR



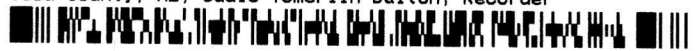
Scale: 1 inch = 2,000 feet

The above map depicts the MIA-24 lode mining claim, which is located in Section 36, Township 1 North, Range 14 East, Gila and Salt River Baseline and Meridian, Gila County, Arizona. The claim corners, end centers, and location monuments are marked by 2 inch by 2 inch by 5-foot wooden posts with aluminum tags. The bearings and distances between claim corners are as depicted on the map.

AMD 405308

When recorded return to:
 Timothy Marsh
 9420 East Placita Oaxaca
 Tucson, AZ 85749

2010-012657 Page: 1 of 1
 11/15/2010 08:14:21 Receipt #: 10-6325
 Rec Fee: \$13.00 Timothy Marsh
 Gila County, Az, Sadie Tomerlin Dalton, Recorder



LOCATION NOTICE FOR LODE MINING CLAIM

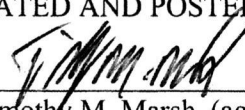
NOTICE IS HEREBY GIVEN that the MIA-25 lode mining claim has been located by Bell Resources (Nevada) Corporation, whose current mailing address is 9420 East Placita Oaxaca, Tucson, Arizona, 85749. The general course of this claim is North - South, and it is situated in Gila County, Arizona. This claim is 1500 feet in length and 600 feet in width. This claim runs from the location monument on which this location notice is posted approximately 600 feet in a northerly direction to the North end line and 900 feet in a southerly direction to the South end line. This claim is marked by six additional monuments, one at each corner and one at the center of each end line.

The location monument on which this notice is posted is situated within Section 36, Township 1 North, Range 14 East, Gila and Salt River Baseline and Meridian, Arizona, and this claim occupies the following quarter section(s), section(s), Township, and Range:

Quarter Section	Section	Township	Range
<u>SE</u> ¼	<u>36</u> Section	1 North	14 East
<u>NW</u> ¼	<u>1</u> Section	1 South	14 ½ East
<u>NE</u> ¼	<u>2</u> Section	1 South	14 ½ East
_____ ¼	_____ Section	1 North	15 East

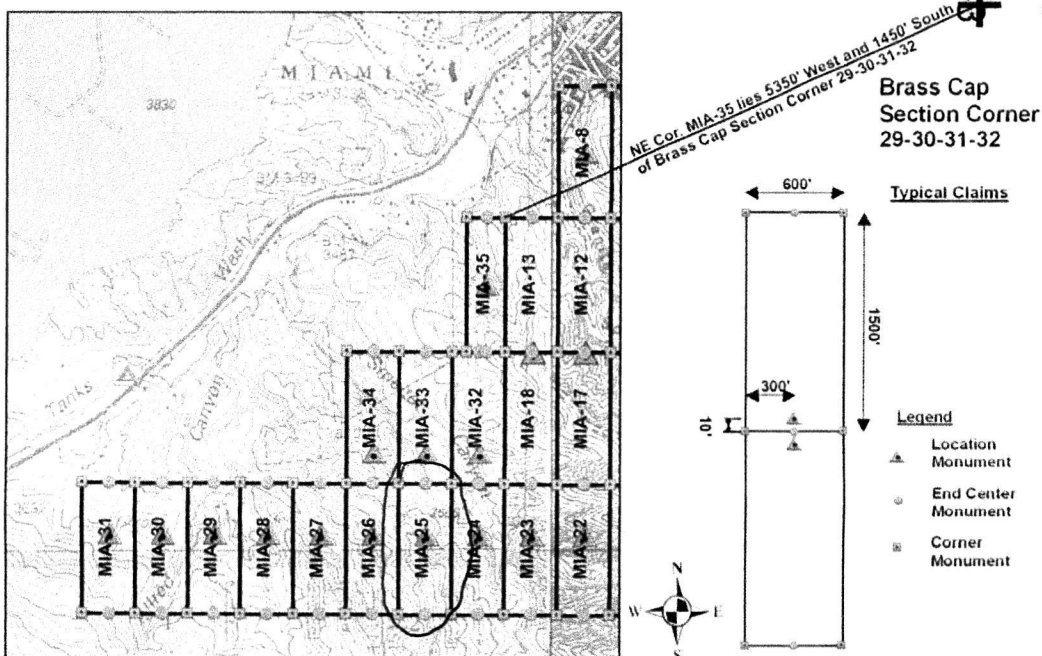
The northeast corner of this claim is 5950 feet west and 4450 feet south of the northeast corner of Section 31, Township 1 North, Range 15 East, Gila and Salt River Baseline and Meridian.

DATED AND POSTED on the ground this 13th day of November, 2010 at 12:03 p.m.


 Timothy M. Marsh (agent)

RECEIVED
 B.L.M. AZ STATE OFFICE
 2011 FEB - 2 A 11:45
 PHOENIX, AZ

T. 1 N. R. 14 E. Sec. 36 G&SR



Scale: 1 inch = 2,000 feet

The above map depicts the MIA-25 lode mining claim, which is located in Section 36, Township 1 North, Range 14 East, Gila and Salt River Baseline and Meridian, Gila County, Arizona. The claim corners, end centers, and location monuments are marked by 2 inch by 2 inch by 5-foot wooden posts with aluminum tags. The bearings and distances between claim corners are as depicted on the map.

AMC 405309

When recorded return to:
 Timothy Marsh
 9420 East Placita Oaxaca
 Tucson, AZ 85749

2010-012658 Page: 1 of 1
 11/15/2010 08:14: Receipt #: 10-6325
 Rec Fee: \$13.00 Timothy Marsh
 Gila County, Az, Sadie Tomerlin Dalton, Recorder



LOCATION NOTICE FOR LODE MINING CLAIM

NOTICE IS HEREBY GIVEN that the MIA-26 lode mining claim has been located by Bell Resources (Nevada) Corporation, whose current mailing address is 9420 East Placita Oaxaca, Tucson, Arizona, 85749. The general course of this claim is North - South, and it is situated in Gila County, Arizona. This claim is 1500 feet in length and 600 feet in width. This claim runs from the location monument on which this location notice is posted approximately 600 feet in a northerly direction to the North end line and 900 feet in a southerly direction to the South end line. This claim is marked by six additional monuments, one at each corner and one at the center of each end line.

The location monument on which this notice is posted is situated within Section 36, Township 1 North, Range 14 East, Gila and Salt River Baseline and Meridian, Arizona, and this claim occupies the following quarter section(s), section(s), Township, and Range:

Quarter Section	Section	Township	Range
<u>SE</u> 1/4	<u>36</u> Section	1 North	14 East
<u>NW</u> 1/4	<u>2</u> Section	1 South	14 1/2 East
<u>NE</u> 1/4	<u>1</u> Section	1 South	14 East
<u> </u> 1/4	<u> </u> Section	1 North	15 East

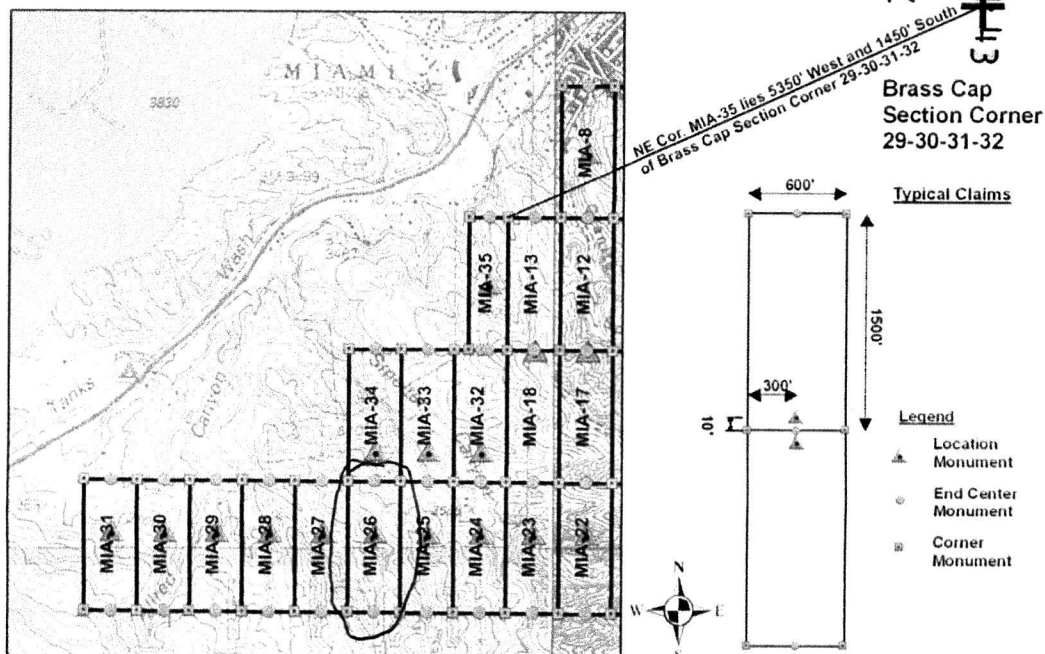
The northeast corner of this claim is 6550 feet west and 4450 feet south of the northeast corner of Section 31, Township 1 North, Range 15 East, Gila and Salt River Baseline and Meridian.

DATED AND POSTED on the ground this 13th day of November, 2010 at 12:46 a.m./p.m.

Timothy M. Marsh
 Timothy M. Marsh (agent)

RECEIVED
 B.L.M. AZ STATE OFFICE
 2011 FEB - 2 A 11:13
 PHOENIX, AZ

T. 1 N. R. 14 E. Sec. 36 G&SR



Scale: 1 inch = 2,000 feet

The above map depicts the MIA-26 lode mining claim, which is located in Section 36, Township 1 North, Range 14 East, Gila and Salt River Baseline and Meridian, Gila County, Arizona. The claim corners, end centers, and location monuments are marked by 2 inch by 2 inch by 5-foot wooden posts with aluminum tags. The bearings and distances between claim corners are as depicted on the map.

AMC 405310

When recorded return to:
 Timothy Marsh
 9420 East Placita Oaxaca
 Tucson, AZ 85749



LOCATION NOTICE FOR LODE MINING CLAIM


NOTICE IS HEREBY GIVEN that the MIA-27 lode mining claim has been located by Bell Resources (Nevada) Corporation, whose current mailing address is 9420 East Placita Oaxaca, Tucson, Arizona, 85749. The general course of this claim is North - South, and it is situated in Gila County, Arizona. This claim is 1500 feet in length and 600 feet in width. This claim runs from the location monument on which this location notice is posted approximately 600 feet in a northerly direction to the North end line and 900 feet in a southerly direction to the South end line. This claim is marked by six additional monuments, one at each corner and one at the center of each end line.

The location monument on which this notice is posted is situated within Section 36, Township 1 North, Range 14 East, Gila and Salt River Baseline and Meridian, Arizona, and this claim occupies the following quarter section(s), section(s), Township, and Range:

Quarter Section	Section	Township	Range
<u>SE</u> 1/4	36 Section	1 North	14 East
<u>NE</u> 1/4	1 Section	1 South	14 East
1/4	Section	1 North	15 East
1/4	Section	1 North	15 East

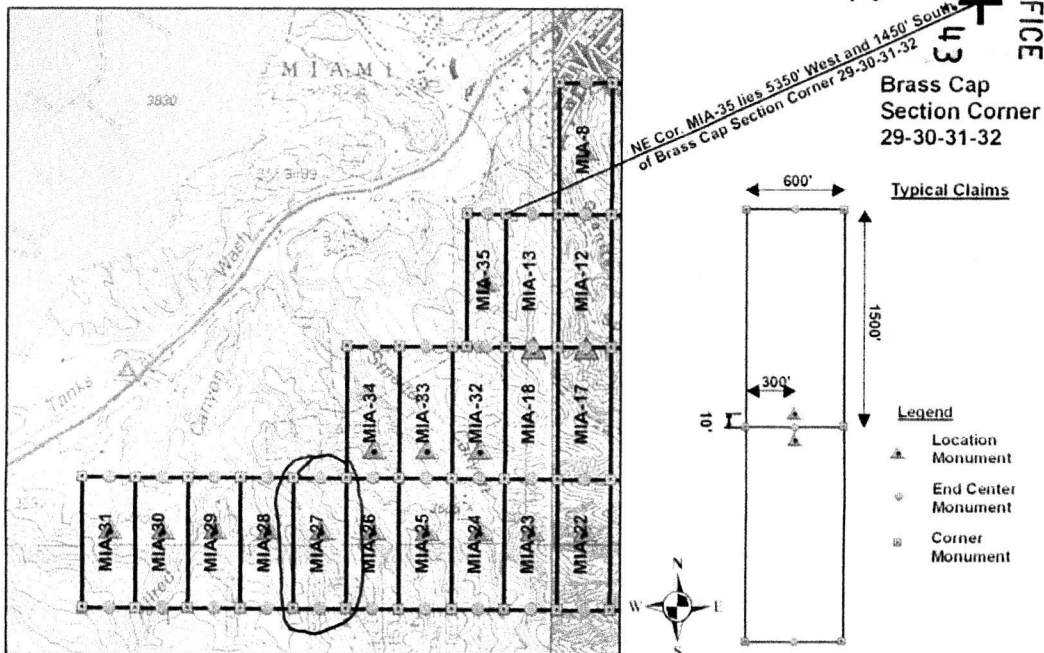
The northeast corner of this claim is 7150 feet west and 4450 feet south of the northeast corner of Section 31, Township 1 North, Range 15 East, Gila and Salt River Baseline and Meridian.

DATED AND POSTED on the ground this 13th day of November, 2010 at 1:02 a.m./p.m.


 Timothy M. Marsh (agent)

RECEIVED
 B.L.M. AZ STATE OFFICE
 PHOENIX, AZ
 2011 FEB - 2 A 11:43

T. 1 N. R. 14 E. Sec. 36 G&SR



Scale: 1 inch = 2,000 feet

The above map depicts the MIA-27 lode mining claim, which is located in Section 36, Township 1 North, Range 14 East, Gila and Salt River Baseline and Meridian, Gila County, Arizona. The claim corners, end centers, and location monuments are marked by 2 inch by 2 inch by 5-foot wooden posts with aluminum tags. The bearings and distances between claim corners are as depicted on the map.

AMB 405311

When recorded return to:
 Timothy Marsh
 9420 East Placita Oaxaca
 Tucson, AZ 85749



LOCATION NOTICE FOR LODE MINING CLAIM


NOTICE IS HEREBY GIVEN that the MIA-28 lode mining claim has been located by Bell Resources (Nevada) Corporation, whose current mailing address is 9420 East Placita Oaxaca, Tucson, Arizona, 85749. The general course of this claim is North - South, and it is situated in Gila County, Arizona. This claim is 1500 feet in length and 600 feet in width. This claim runs from the location monument on which this location notice is posted approximately 600 feet in a northerly direction to the North end line and 900 feet in a southerly direction to the South end line. This claim is marked by six additional monuments, one at each corner and one at the center of each end line.

The location monument on which this notice is posted is situated within Section 36, Township 1 North, Range 14 East, Gila and Salt River Baseline and Meridian, Arizona, and this claim occupies the following quarter section(s), section(s), Township, and Range:

Quarter Section	Section	Township	Range
<u>SW</u> ¼	<u>36</u> Section	1 North	14 East
<u>NE</u> ¼	<u>1</u> Section	1 South	14 East
¼	Section	1 North	15 East
¼	Section	1 North	15 East

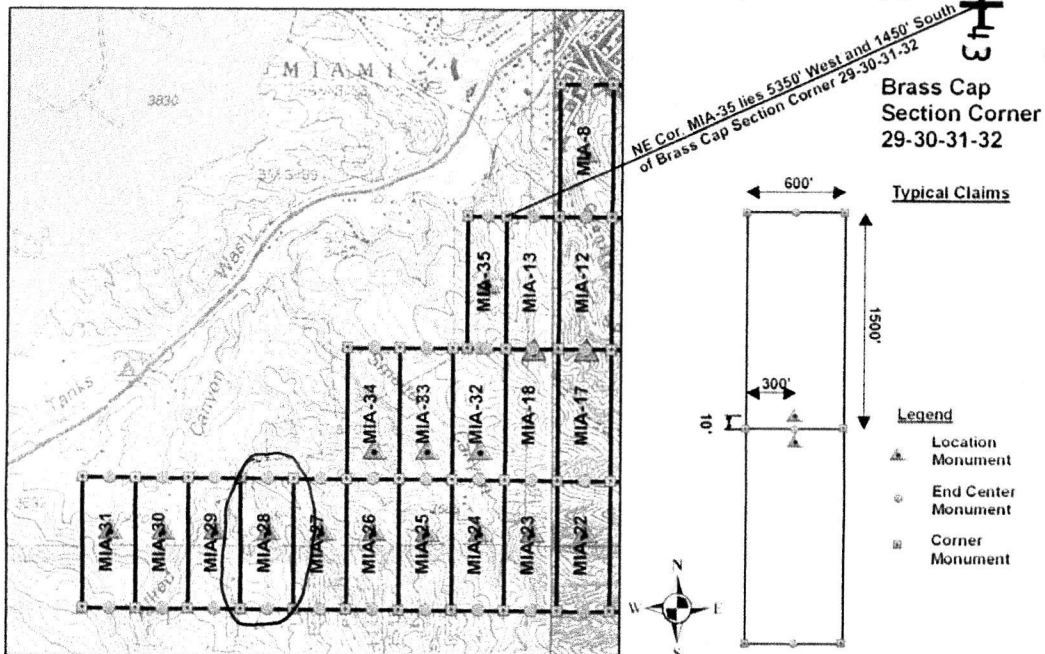
The northeast corner of this claim is 7750 feet west and 4450 feet south of the northeast corner of Section 31, Township 1 North, Range 15 East, Gila and Salt River Baseline and Meridian.

DATED AND POSTED on the ground this 13th day of November, 2010 at 1:42 p.m.


 Timothy M. Marsh (agent)

RECEIVED
 B.L.M. AZ STATE OFFICE
 2011 FEB - 2 A 11 43
 PHOENIX, AZ

T. 1 N. R. 14 E. Sec. 36 G&SR



Scale: 1 inch = 2,000 feet

The above map depicts the MIA-28 lode mining claim, which is located in Section 36, Township 1 North, Range 14 East, Gila and Salt River Baseline and Meridian, Gila County, Arizona. The claim corners, end centers, and location monuments are marked by 2 inch by 2 inch by 5-foot wooden posts with aluminum tags. The bearings and distances between claim corners are as depicted on the map.

AMC 405312

When recorded return to:
 Timothy Marsh
 9420 East Placita Oaxaca
 Tucson, AZ 85749

2010-012661 *ML Page: 1 of 1
 11/15/2010 08:1 AM Receipt #: 10-6325
 Rec Fee: \$13.00 Timothy Marsh
 Gila County, Az, ie Tomerlin Dalton, Recorder



LOCATION NOTICE FOR LODE MINING CLAIM

NOTICE IS HEREBY GIVEN that the MIA-29 lode mining claim has been located by Bell Resources (Nevada) Corporation, whose current mailing address is 9420 East Placita Oaxaca, Tucson, Arizona, 85749. The general course of this claim is North - South, and it is situated in Gila County, Arizona. This claim is 1500 feet in length and 600 feet in width. This claim runs from the location monument on which this location notice is posted approximately 600 feet in a northerly direction to the North end line and 900 feet in a southerly direction to the South end line. This claim is marked by six additional monuments, one at each corner and one at the center of each end line.

The location monument on which this notice is posted is situated within Section 36, Township 1 North, Range 14 East, Gila and Salt River Baseline and Meridian, Arizona, and this claim occupies the following quarter section(s), section(s), Township, and Range:

Quarter Section	Section	Township	Range
<u>SW</u> 1/4	<u>36</u> Section	1 North	14 East
<u>NE</u> 1/4	<u>1</u> Section	1 South	14 East
1/4	Section	1 North	15 East
1/4	Section	1 North	15 East

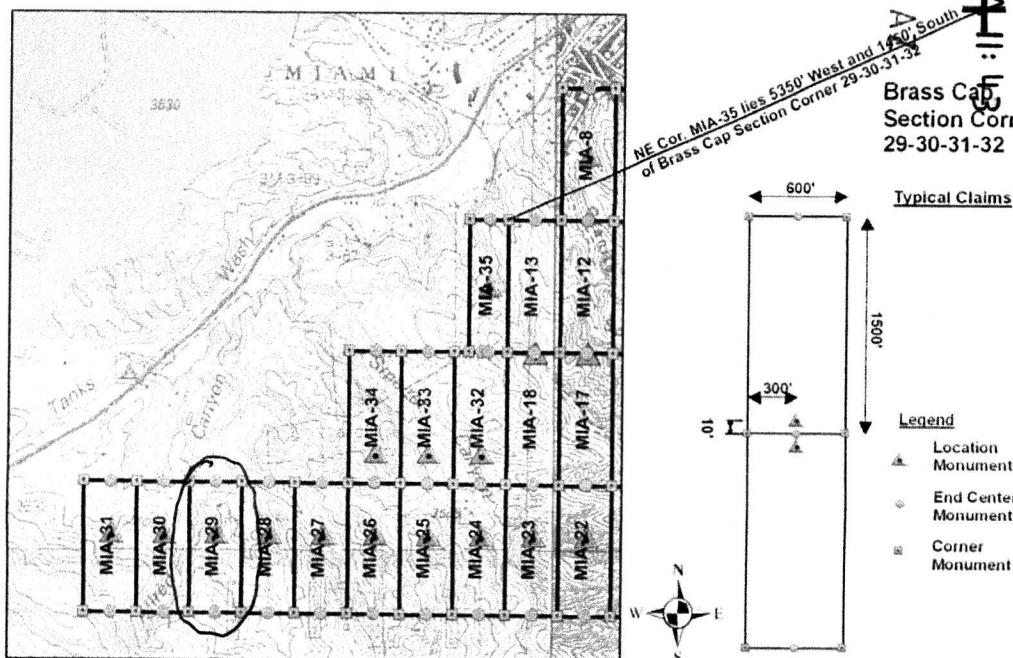
The northeast corner of this claim is 8350 feet west and 4450 feet south of the northeast corner of Section 31, Township 1 North, Range 15 East, Gila and Salt River Baseline and Meridian.

DATED AND POSTED on the ground this 13th day of November, 2010 at 2:05 a.m./p.m.


 Timothy M. Marsh (agent)

RECEIVED
 B.L.M. AZ STATE OFFICE
 2011 FEB - 2 AM 11:43
 PHOENIX, AZ
 Brass Cap Section Corner
 29-30-31-32

T. 1 N. R. 14 E. Sec. 36 G&SR



Scale: 1 inch = 2,000 feet

The above map depicts the MIA-29 lode mining claim, which is located in Section 36, Township 1 North, Range 14 East, Gila and Salt River Baseline and Meridian, Gila County, Arizona. The claim corners, end centers, and location monuments are marked by 2 inch by 2 inch by 5-foot wooden posts with aluminum tags. The bearings and distances between claim corners are as depicted on the map.

AMC 405313

When recorded return to:
 Timothy Marsh
 9420 East Placita Oaxaca
 Tucson, AZ 85749



LOCATION NOTICE FOR LODE MINING CLAIM


NOTICE IS HEREBY GIVEN that the MIA-30 lode mining claim has been located by Bell Resources (Nevada) Corporation, whose current mailing address is 9420 East Placita Oaxaca, Tucson, Arizona, 85749. The general course of this claim is North - South, and it is situated in Gila County, Arizona. This claim is 1500 feet in length and 600 feet in width. This claim runs from the location monument on which this location notice is posted approximately 600 feet in a northerly direction to the North end line and 900 feet in a southerly direction to the South end line. This claim is marked by six additional monuments, one at each corner and one at the center of each end line.

The location monument on which this notice is posted is situated within Section 36, Township 1 North, Range 14 East, Gila and Salt River Baseline and Meridian, Arizona, and this claim occupies the following quarter section(s), section(s), Township, and Range:

Quarter Section	Section	Township	Range
<u>SW</u> 1/4	<u>36</u> Section	1 North	14 East
<u>NE</u> 1/4	<u>1</u> Section	1 South	14 East
<u>NW</u> 1/4	<u>1</u> Section	1 South	14 East
<u> </u> 1/4	<u> </u> Section	1 North	15 East

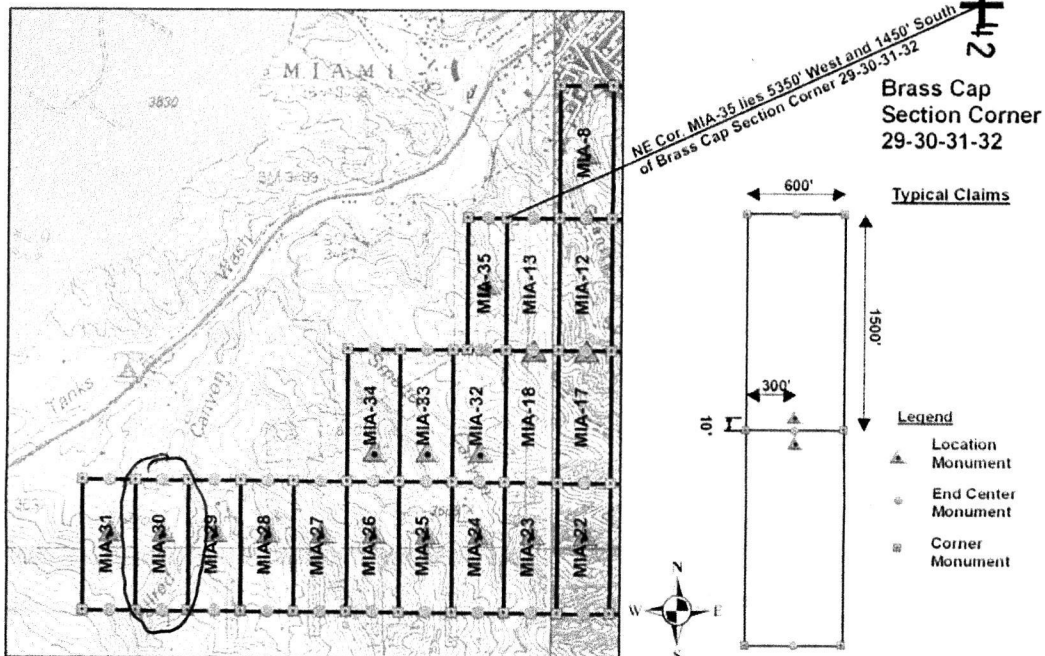
The northeast corner of this claim is 8950 feet west and 4450 feet south of the northeast corner of Section 31, Township 1 North, Range 15 East, Gila and Salt River Baseline and Meridian.

DATED AND POSTED on the ground this 13th day of November, 2010 at 2:39 a.m./p.m.


 Timothy M. Marsh (agent)

RECEIVED
 B.L.M. AZ STATE OFFICE
 2011 FEB - 2 A 11:42
 PHOENIX, AZ

T. 1 N. R. 14 E. Sec. 36 G&SR



Scale: 1 inch = 2,000 feet

The above map depicts the MIA-30 lode mining claim, which is located in Section 36, Township 1 North, Range 14 East, Gila and Salt River Baseline and Meridian, Gila County, Arizona. The claim corners, end centers, and location monuments are marked by 2 inch by 2 inch by 5-foot wooden posts with aluminum tags. The bearings and distances between claim corners are as depicted on the map.

AMC 405314

When recorded return to:
 Timothy Marsh
 9420 East Placita Oaxaca
 Tucson, AZ 85749

2010-012663 ML Page: 1 of 1
 11/15/2010 08:1 AM Receipt #: 10-6325
 Rec Fee: \$13.00 mothy Marsh
 Gila County, Az, Sadie Tomerlin Dalton, Recorder



LOCATION NOTICE FOR LODE MINING CLAIM

NOTICE IS HEREBY GIVEN that the MIA-31 lode mining claim has been located by Bell Resources (Nevada) Corporation, whose current mailing address is 9420 East Placita Oaxaca, Tucson, Arizona, 85749. The general course of this claim is North - South, and it is situated in Gila County, Arizona. This claim is 1500 feet in length and 600 feet in width. This claim runs from the location monument on which this location notice is posted approximately 600 feet in a northerly direction to the North end line and 900 feet in a southerly direction to the South end line. This claim is marked by six additional monuments, one at each corner and one at the center of each end line.

The location monument on which this notice is posted is situated within Section 36, Township 1 North, Range 14 East, Gila and Salt River Baseline and Meridian, Arizona, and this claim occupies the following quarter section(s), section(s), Township, and Range:

Quarter Section	Section	Township	Range
SW 1/4	36 Section	1 North	14 East
NW 1/4	1 Section	1 South	14 East
1/4	Section	1 North	15 East
1/4	Section	1 North	15 East

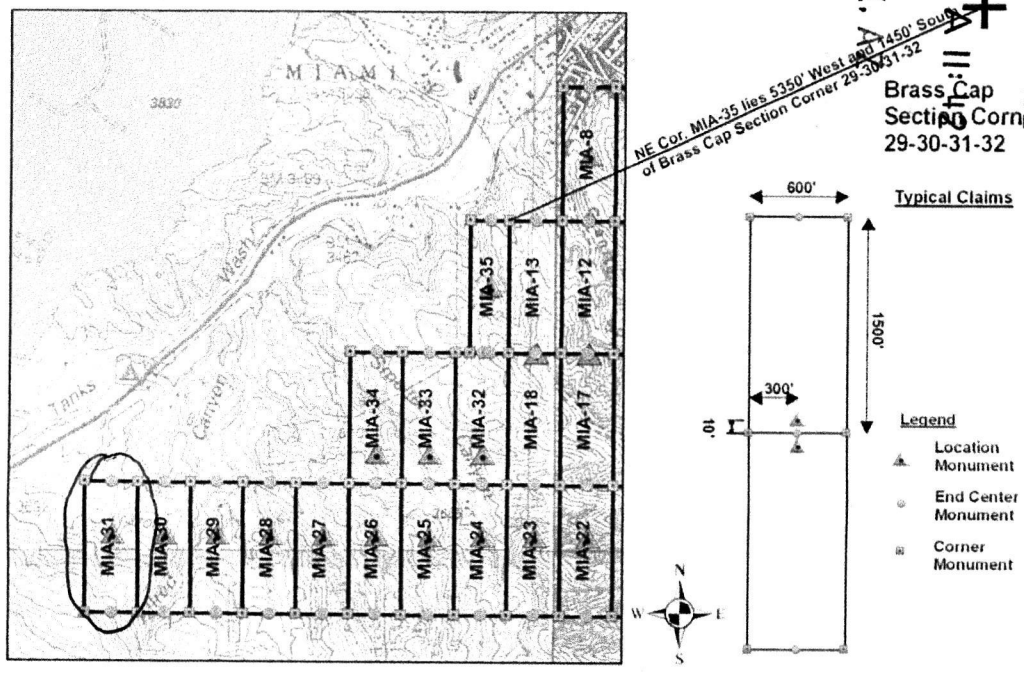
The northeast corner of this claim is 9550 feet west and 4450 feet south of the northeast corner of Section 31, Township 1 North, Range 15 East, Gila and Salt River Baseline and Meridian.

DATED AND POSTED on the ground this 13th day of November, 2010 at 3:13 a.m./p.m.

[Signature]
 Timothy M. Marsh (agent)

RECEIVED
 B.L.M. AZ STATE OFFICE
 2011 FEB - 2
 PHOENIX, AZ
 11:12
 Brass Cap Section Corner 29-30-31-32

T. 1 N. R. 14 E. Sec. 36 G&SR



Scale: 1 inch = 2,000 feet

The above map depicts the MIA-31 lode mining claim, which is located in Section 36, Township 1 North, Range 14 East, Gila and Salt River Baseline and Meridian, Gila County, Arizona. The claim corners, end centers, and location monuments are marked by 2 inch by 2 inch by 5-foot wooden posts with aluminum tags. The bearings and distances between claim corners are as depicted on the map.

AMC 405315

When recorded return to:
 Timothy Marsh
 9420 East Placita Oaxaca
 Tucson, AZ 85749

2010-012664 ML Page: 1 of 1
 11/15/2010 08:1 AM Receipt #: 10-6325
 Rec Fee: \$13.00 Timothy Marsh
 Gila County, Az, Sadie Tomerlin Dalton, Recorder



LOCATION NOTICE FOR LODE MINING CLAIM


NOTICE IS HEREBY GIVEN that the MIA-32 lode mining claim has been located by Bell Resources (Nevada) Corporation, whose current mailing address is 9420 East Placita Oaxaca, Tucson, Arizona, 85749. The general course of this claim is North - South, and it is situated in Gila County, Arizona. This claim is 1500 feet in length and 600 feet in width. This claim runs from the location monument on which this location notice is posted approximately 1150 feet in a northerly direction to the North end line and 350 feet in a southerly direction to the South end line. This claim is marked by six additional monuments, one at each corner and one at the center of each end line.

The location monument on which this notice is posted is situated within Section 36, Township 1 North, Range 14 East, Gila and Salt River Baseline and Meridian, Arizona, and this claim occupies the following quarter section(s), section(s), Township, and Range:

Quarter Section	Section	Township	Range
<u>SE</u> ¼	<u>36</u> Section	1 North	14 East
¼	Section	1 North	15 East
¼	Section	1 North	15 East
¼	Section	1 North	15 East

The northeast corner of this claim is 5350 feet west and 2950 feet south of the northeast corner of Section 31, Township 1 North, Range 15 East, Gila and Salt River Baseline and Meridian.

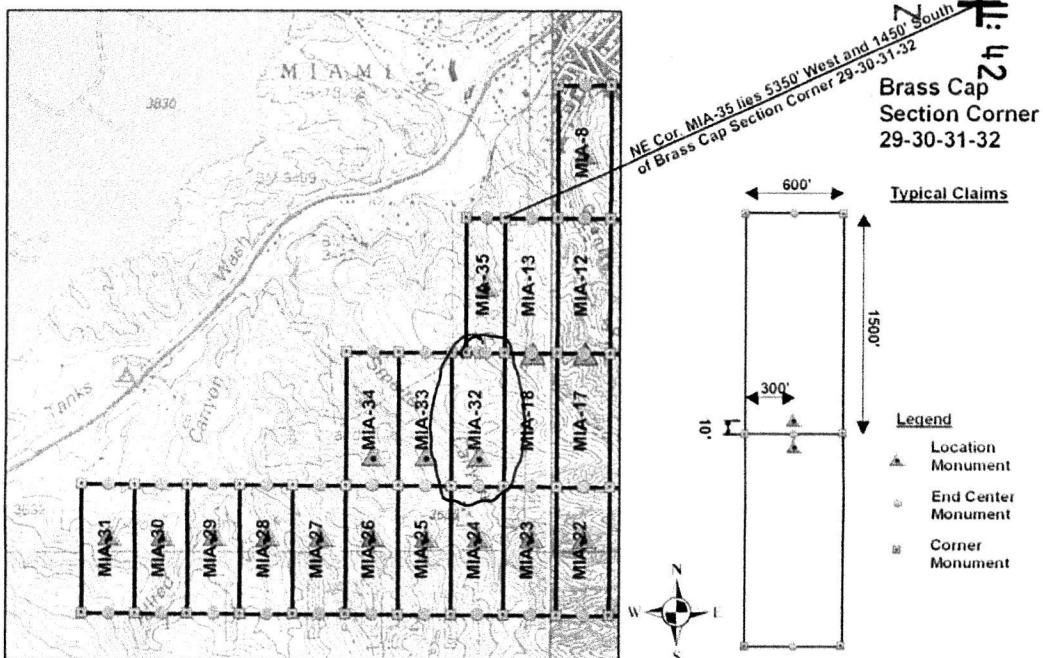
DATED AND POSTED on the ground this 14th day of November, 2010 at 8:57 a.m./p.m.


 Timothy M. Marsh (agent)

RECEIVED
 B.L.M. AZ STATE OFFICE

2011 FEB -2 AM 4:42
 PHOENIX, AZ

T. 1 N. R. 14 E. Sec. 36 G&SR



Scale: 1 inch = 2,000 feet

The above map depicts the MIA-32 lode mining claim, which is located in Section 36, Township 1 North, Range 14 East, Gila and Salt River Baseline and Meridian, Gila County, Arizona. The claim corners, end centers, and location monuments are marked by 2 inch by 2 inch by 5-foot wooden posts with aluminum tags. The bearings and distances between claim corners are as depicted on the map.

AMC 405316

When recorded return to:
 Timothy Marsh
 9420 East Placita Oaxaca
 Tucson, AZ 85749

2010-012665 NML Page: 1 of 1
 11/15/2010 08: AM Receipt #: 10-6325
 Rec Fee: \$13.0 Timothy Marsh
 Gila County, Az, Sadie Tomerlin Dalton, Recorder



LOCATION NOTICE FOR LODE MINING CLAIM

NOTICE IS HEREBY GIVEN that the MIA-33 lode mining claim has been located by Bell Resources (Nevada) Corporation, whose current mailing address is 9420 East Placita Oaxaca, Tucson, Arizona, 85749. The general course of this claim is North - South, and it is situated in Gila County, Arizona. This claim is 1500 feet in length and 600 feet in width. This claim runs from the location monument on which this location notice is posted approximately 1150 feet in a northerly direction to the North end line and 350 feet in a southerly direction to the South end line. This claim is marked by six additional monuments, one at each corner and one at the center of each end line.

The location monument on which this notice is posted is situated within Section 36, Township 1 North, Range 14 East, Gila and Salt River Baseline and Meridian, Arizona, and this claim occupies the following quarter section(s), section(s), Township, and Range:

Quarter Section	Section	Township	Range
SE 1/4	36 Section	1 North	14 East
1/4	Section	1 North	15 East
1/4	Section	1 North	15 East
1/4	Section	1 North	15 East

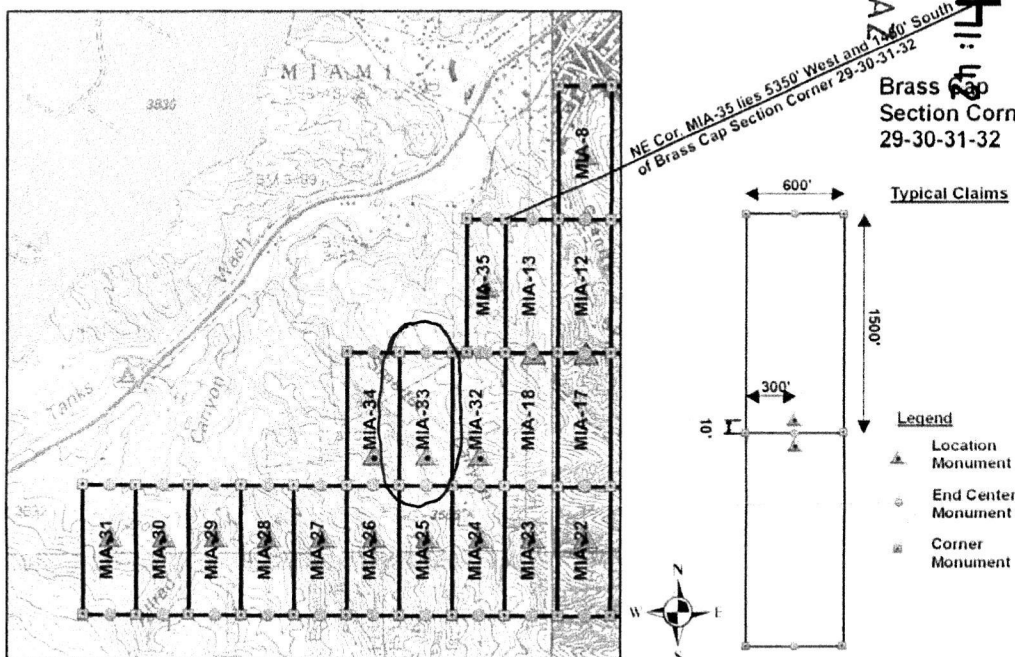
The northeast corner of this claim is 5950 feet west and 2950 feet south of the northeast corner of Section 31, Township 1 North, Range 15 East, Gila and Salt River Baseline and Meridian.

DATED AND POSTED on the ground this 14th day of November, 2010 at 9:37 a.m.

Timothy M. Marsh
 Timothy M. Marsh (agent)

RECEIVED
 B.L.M. AZ STATE OFFICE
 PHOENIX, AZ
 2011 FEB - 2
 11:42
 Brass Cap Section Corner 29-30-31-32

T. 1 N. R. 14 E. Sec. 36 G&SR



Scale: 1 inch = 2,000 feet

The above map depicts the MIA-33 lode mining claim, which is located in Section 36, Township 1 North, Range 14 East, Gila and Salt River Baseline and Meridian, Gila County, Arizona. The claim corners, end centers, and location monuments are marked by 2 inch by 2 inch by 5-foot wooden posts with aluminum tags. The bearings and distances between claim corners are as depicted on the map.

AMC 405317

When recorded return to:
 Timothy Marsh
 9420 East Placita Oaxaca
 Tucson, AZ 85749

2010-012666 Page: 1 of 1
 11/15/2010 08:14:20 AM Receipt #: 10-6325
 Rec Fee: \$13.00 Timothy Marsh
 Gila County, Az, Sadie Tomerlin Dalton, Recorder



LOCATION NOTICE FOR LODE MINING CLAIM

NOTICE IS HEREBY GIVEN that the MIA-34 lode mining claim has been located by Bell Resources (Nevada) Corporation, whose current mailing address is 9420 East Placita Oaxaca, Tucson, Arizona, 85749. The general course of this claim is North - South, and it is situated in Gila County, Arizona. This claim is 1500 feet in length and 600 feet in width. This claim runs from the location monument on which this location notice is posted approximately 1150 feet in a northerly direction to the North end line and 350 feet in a southerly direction to the South end line. This claim is marked by six additional monuments, one at each corner and one at the center of each end line.

The location monument on which this notice is posted is situated within Section 36, Township 1 North, Range 14 East, Gila and Salt River Baseline and Meridian, Arizona, and this claim occupies the following quarter section(s), section(s), Township, and Range:

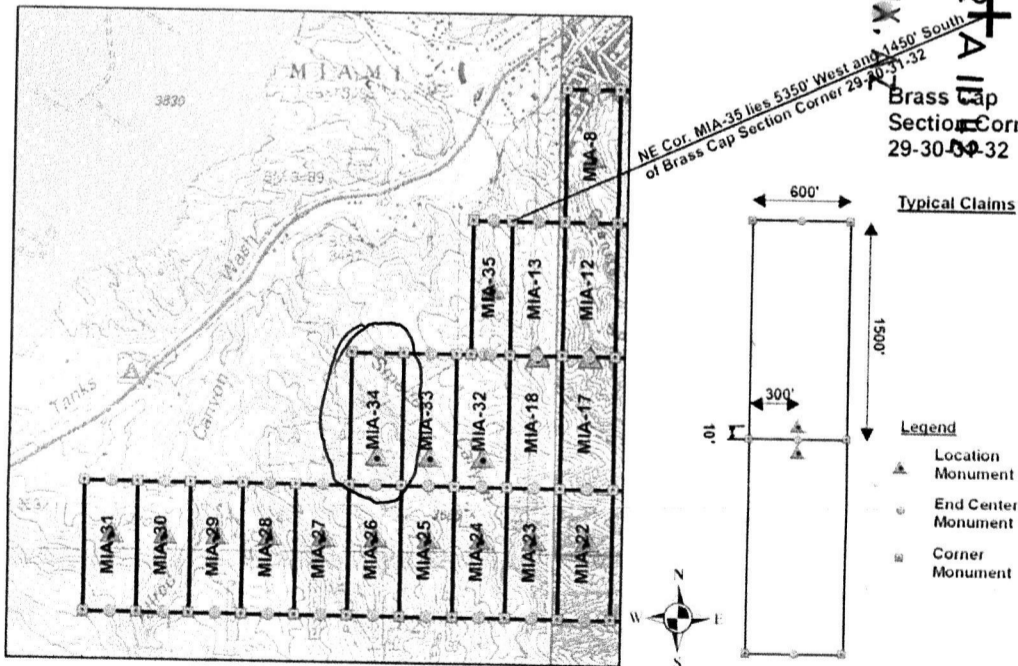
Quarter Section	Section	Township	Range
SE 1/4	36 Section	1 North	14 East
SW 1/4	Section	1 North	15 East
NE 1/4	Section	1 North	15 East
NW 1/4	Section	1 North	15 East

The northeast corner of this claim is 6550 feet west and 2950 feet south of the northeast corner of Section 31, Township 1 North, Range 15 East, Gila and Salt River Baseline and Meridian.

DATED AND POSTED on the ground this 14th day of November, 2010 at 10:01 a.m.

Timothy M. Marsh
 Timothy M. Marsh (agent)

T. 1 N. R. 14 E. Sec. 36 G&SR



RECEIVED
 B.L.M. AZ STATE OFFICE
 PHOENIX, AZ
 2011 FEB - 27 AM 11:00
 Section Corner 29-30-31-32

AMC 405318

Scale: 1 inch = 2,000 feet

The above map depicts the MIA-34 lode mining claim, which is located in Section 36, Township 1 North, Range 14 East, Gila and Salt River Baseline and Meridian, Gila County, Arizona. The claim corners, end centers, and location monuments are marked by 2 inch by 2 inch by 5-foot wooden posts with aluminum tags. The bearings and distances between claim corners are as depicted on the map.

When recorded return to:
 Timothy Marsh
 9420 East Placita Oaxaca
 Tucson, AZ 85749

2010-012618 NML Page: 1 of 1
 11/12/2010 0 :57 PM Receipt #: 10-6309
 Rec Fee: \$13 Timothy Marsh
 Gila County, Sadie Tomerlin Dalton, Recorder



LOCATION NOTICE FOR LODE MINING CLAIM

NOTICE IS HEREBY GIVEN that the MIA-35 lode mining claim has been located by Bell Resources (Nevada) Corporation, whose current mailing address is 9420 East Placita Oaxaca, Tucson, Arizona, 85749. The general course of this claim is North - South, and it is situated in Gila County, Arizona. This claim is 1500 feet in length and 440 feet in width. This claim runs from the location monument on which this location notice is posted approximately 750 feet in a northerly direction to the North end line and 750 feet in a southerly direction to the South end line. This claim is marked by six additional monuments, one at each corner and one at the center of each end line.

The location monument on which this notice is posted is situated within Section 36, Township 1 North, Range 14 East, Gila and Salt River Baseline and Meridian, Arizona, and this claim occupies the following quarter section(s), section(s), Township, and Range:

Quarter Section	Section	Township	Range
SE 1/4	36 Section	1 North	14 East
NE 1/4	36 Section	1 North	14 East
1/4	Section	1 North	15 East
1/4	Section	1 North	15 East

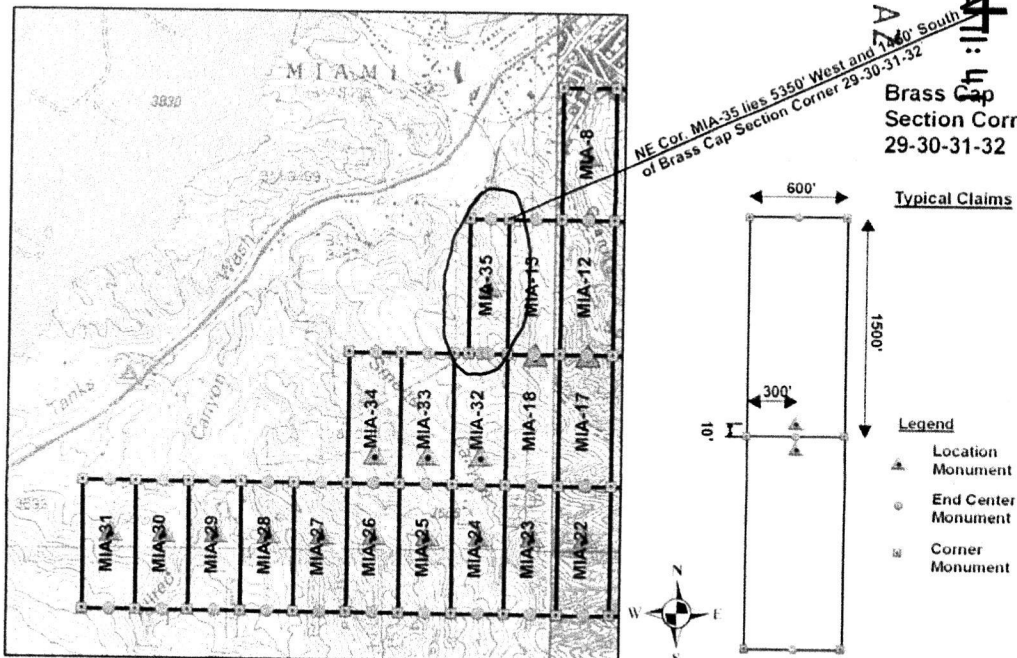
The northeast corner of this claim is 5350 feet west and 1450 feet south of the northeast corner of Section 31, Township 1 North, Range 15 East, Gila and Salt River Baseline and Meridian.

DATED AND POSTED on the ground this 12th day of November, 2010 at 2:15 p.m.

Timothy M. Marsh
 Timothy M. Marsh (agent)

RECEIVED
 B.L.M. AZ STATE OFFICE
 2011 FEB - 2
 PHOENIX, AZ
 4:11:43
 Brass Cap
 Section Corner
 29-30-31-32

T. 1 N. R. 14 E. Sec. 36 G&SR



Scale: 1 inch = 2,000 feet

The above map depicts the MIA-35 lode mining claim, which is located in Section 36, Township 1 North, Range 14 East, Gila and Salt River Baseline and Meridian, Gila County, Arizona. The claim corners, end centers, and location monuments are marked by 2 inch by 2 inch by 5-foot wooden posts with aluminum tags. The bearings and distances between claim corners are as depicted on the map.

AMC 405319

UNITED STATES DEPARTMENT OF INTERIOR
 BUREAU OF LAND MANAGEMENT
 GEOGRAPHIC REPORT WITH LAND
 Sorted by Meridian Township Range

Serial Number: AZA 007282
 Total Case Acres: 29.440

<u>Casetype</u>	<u>Case Disp</u>	14	0010N	0140E	<u>Sect</u>	<u>Sur Typ</u>	<u>Sur Num</u>	<u>Suff</u>	<u>Subdivision</u>	<u>Act Pend</u>
287001	AUTHORIZED				014	FF		1	W2W2W2,NWNWSW LESS UNPAT; TENTED MINING CLAIMS;	
					015	FF		2		
					015	LOTS			3,4,7;	
						MS	4742	1		
					022	FF		1	LOTS 3,7,10-13,N2NE LESS; PATENTED MINING CLAIMS &;	
						FF		2		
						FF		3	MS3997 IN SWSW; 15;	
						LOTS				
						MS	4742	1		
					715	FF		1	SENE,E2SE LESS MS 4606;	

Serial Number: AZA 007643
 Total Case Acres: 6.260

<u>Casetype</u>	<u>Case Disp</u>	14	0010N	0140E	<u>Sect</u>	<u>Sur Typ</u>	<u>Sur Num</u>	<u>Suff</u>	<u>Subdivision</u>	<u>Act Pend</u>
285003	AUTHORIZED				014	MNR		1	W2W2NW,NWNWSW; SENE,E2SE;	
					015	FF		1		
					022	FF		1	UNPAT MS 3997 IN SWSW; N2NE;	
						FF		2		
						LOTS			3,7,10-13;	

Serial Number: AZA 007843
 Total Case Acres: 0.880

<u>Casetype</u>	<u>Case Disp</u>	14	0010N	0140E	<u>Sect</u>	<u>Sur Typ</u>	<u>Sur Num</u>	<u>Suff</u>	<u>Subdivision</u>	<u>Act Pend</u>
285002	AUTHORIZED				035	ALIQ			SW;	

RUN TIME: 10:42 AM

UNITED STATES DEPARTMENT OF INTERIOR
BUREAU OF LAND MANAGEMENT
GEOGRAPHIC REPORT WITH LAND
Sorted by Meridian Township Range

RUN DATE: 03/22/2011
Page 2 of 16

Adm State: AZ

Serial Number: AZA 009599
Total Case Acres: 1,855.500

<u>Casetype</u>	<u>Case Disp</u>	14	0010N	0140E	<u>Sect</u>	<u>Sur Typ</u>	<u>Sur Num</u>	<u>Suff</u>	<u>Subdivision</u>	<u>Act Pend</u>
289100	AUTHORIZED				005	FF		1	NWNW;	
					006	FF		1	N2,NWNWSW;	

Serial Number: AZA 009601
Total Case Acres: 1,723.950

<u>Casetype</u>	<u>Case Disp</u>	14	0010N	0140E	<u>Sect</u>	<u>Sur Typ</u>	<u>Sur Num</u>	<u>Suff</u>	<u>Subdivision</u>	<u>Act Pend</u>
289100	AUTHORIZED				005	FF		1	NWNWNW;	
					006	FF		1	N2;	

Serial Number: AZA 011855
Total Case Acres: 1.650

<u>Casetype</u>	<u>Case Disp</u>	14	0010N	0140E	<u>Sect</u>	<u>Sur Typ</u>	<u>Sur Num</u>	<u>Suff</u>	<u>Subdivision</u>	<u>Act Pend</u>
286203	AUTHORIZED				035	FF		1	UNPAT MS 4694 IN SW;	
					036	FF		1	UNPAT MS 4684B IN NWSW;	
						LOTS			7;	

Serial Number: AZA 020236
Total Case Acres: 5.610

<u>Casetype</u>	<u>Case Disp</u>	14	0010N	0140E	<u>Sect</u>	<u>Sur Typ</u>	<u>Sur Num</u>	<u>Suff</u>	<u>Subdivision</u>	<u>Act Pend</u>
272000	AUTHORIZED				022	LOTS			8,9,14;	
					023	LOTS			1,2;	
					026	LOTS			1,2,3;	
					027	LOTS			4;	

RUN TIME: 10:42 AM

Adm State: AZ

UNITED STATES DEPARTMENT OF INTERIOR
BUREAU OF LAND MANAGEMENT
GEOGRAPHIC REPORT WITH LAND
Sorted by Meridian Township Range

RUN DATE: 03/22/2011
Page 3 of 16

Serial Number: AZA 022740

Total Case Acres: 1.000

<u>Casetype</u>	<u>Case Disp</u>			<u>Sect</u>	<u>Sur Typ</u>	<u>Sur Num</u>	<u>Suff</u>	<u>Subdivision</u>	<u>Act Pend</u>
292803	PENDING	14	0010N	0140E	036	MNR		N2NWSWSW;	

Serial Number: AZA 023888

Total Case Acres: 1.000

<u>Casetype</u>	<u>Case Disp</u>			<u>Sect</u>	<u>Sur Typ</u>	<u>Sur Num</u>	<u>Suff</u>	<u>Subdivision</u>	<u>Act Pend</u>
292803	PENDING	14	0010N	0140E	036	ALIQ		SE;	

Serial Number: AZA 024486

Total Case Acres: 141.283

<u>Casetype</u>	<u>Case Disp</u>			<u>Sect</u>	<u>Sur Typ</u>	<u>Sur Num</u>	<u>Suff</u>	<u>Subdivision</u>	<u>Act Pend</u>
386400	AUTHORIZED	14	0010N	0140E	034	MS	4694		
				035	MS	4694			

Serial Number: AZA 024487

Total Case Acres: 23.548

<u>Casetype</u>	<u>Case Disp</u>			<u>Sect</u>	<u>Sur Typ</u>	<u>Sur Num</u>	<u>Suff</u>	<u>Subdivision</u>	<u>Act Pend</u>
386400	AUTHORIZED	14	0010N	0140E	034	MS	4697		

Serial Number: AZA 024569

Total Case Acres: 169.324

<u>Casetype</u>	<u>Case Disp</u>			<u>Sect</u>	<u>Sur Typ</u>	<u>Sur Num</u>	<u>Suff</u>	<u>Subdivision</u>	<u>Act Pend</u>
386400	AUTHORIZED	14	0010N	0140E	025	MS	4765		

RUN TIME: 10:44 AM

Adm State: AZ

UNITED STATES DEPARTMENT OF INTERIOR
BUREAU OF LAND MANAGEMENT
GEOGRAPHIC REPORT WITH LAND
Sorted by Meridian Township Range

RUN DATE: 03/22/2011
Page 4 of 16

026 MS 4765
035 MS 4765
036 MS 4765

Serial Number: AZA 024656

Total Case Acres: 127.835

<u>Casetype</u>	<u>Case Disp</u>	14	0010N	0140E	<u>Sect</u>	<u>Sur Typ</u>	<u>Sur Num</u>	<u>Suff</u>	<u>Subdivision</u>	<u>Act Pend</u>
386400	AUTHORIZED				033	MS	4706			

Serial Number: AZA 024750

Total Case Acres: 94.930

<u>Casetype</u>	<u>Case Disp</u>	14	0010N	0140E	<u>Sect</u>	<u>Sur Typ</u>	<u>Sur Num</u>	<u>Suff</u>	<u>Subdivision</u>	<u>Act Pend</u>
386400	AUTHORIZED				023	MS	4711			

Serial Number: AZA 024781

Total Case Acres: 79.349

<u>Casetype</u>	<u>Case Disp</u>	14	0010N	0140E	<u>Sect</u>	<u>Sur Typ</u>	<u>Sur Num</u>	<u>Suff</u>	<u>Subdivision</u>	<u>Act Pend</u>
386400	AUTHORIZED				015	MS	4742			
					022	MS	4742			

Serial Number: AZA 024826

Total Case Acres: 306.300

<u>Casetype</u>	<u>Case Disp</u>	14	0010N	0140E	<u>Sect</u>	<u>Sur Typ</u>	<u>Sur Num</u>	<u>Suff</u>	<u>Subdivision</u>	<u>Act Pend</u>
386400	AUTHORIZED				013	MS	4743			
					014	MS	4743			
					023	MS	4743			
					024	MS	4743			

RUN TIME: 10:44 AM

Adm State: AZ

UNITED STATES DEPARTMENT OF INTERIOR
BUREAU OF LAND MANAGEMENT
GEOGRAPHIC REPORT WITH LAND
Sorted by Meridian Township Range

RUN DATE: 03/22/2011
Page 5 of 16

Serial Number: AZA 025259

Total Case Acres: 18.768

<u>Casetype</u>	<u>Case Disp</u>	14	0010N	0140E	<u>Sect</u>	<u>Sur Typ</u>	<u>Sur Num</u>	<u>Suff</u>	<u>Subdivision</u>	<u>Act Pend</u>
386400	AUTHORIZED				014	MS	4804			

Serial Number: AZA 027259

Total Case Acres: 1.000

<u>Casetype</u>	<u>Case Disp</u>	14	0010N	0140E	<u>Sect</u>	<u>Sur Typ</u>	<u>Sur Num</u>	<u>Suff</u>	<u>Subdivision</u>	<u>Act Pend</u>
380910	AUTHORIZED				013	ALIQ			ALL;	
					014	ALIQ			ALL;	
					015	ALIQ			S2;	
					021	ALIQ			SE;	
					022	ALIQ			ALL;	
					023	ALIQ			E2;	
					024	ALIQ			NW;	
					025	ALIQ			SW;	
					027	ALIQ			N2,SW;	
					028	ALIQ			NE;	
					034	ALIQ			ALL;	
					035	ALIQ			E2,SW;	
					036	ALIQ			W2;	

Serial Number: AZA 029807

Total Case Acres: 1.000

<u>Casetype</u>	<u>Case Disp</u>	14	0010N	0140E	<u>Sect</u>	<u>Sur Typ</u>	<u>Sur Num</u>	<u>Suff</u>	<u>Subdivision</u>	<u>Act Pend</u>
380913	EXPIRED				035	ALIQ			E2E2;	
					036	ALIQ			W2W2;	

RUN TIME: 10:44 AM

UNITED STATES DEPARTMENT OF INTERIOR
BUREAU OF LAND MANAGEMENT
GEOGRAPHIC REPORT WITH LAND
Sorted by Meridian Township Range

RUN DATE: 03/22/2011
Page 6 of 16

Adm State: AZ

Serial Number: AZA 032517

Total Case Acres: 0.095

<u>Casetype</u>	<u>Case Disp</u>	14	0010N	0140E	<u>Sect</u>	<u>Sur Typ</u>	<u>Sur Num</u>	<u>Suff</u>	<u>Subdivision</u>	<u>Act Pend</u>
285003	AUTHORIZED				036	LOTS			15;	

Serial Number: AZA 033050

Total Case Acres: 1.000

<u>Casetype</u>	<u>Case Disp</u>	14	0010N	0140E	<u>Sect</u>	<u>Sur Typ</u>	<u>Sur Num</u>	<u>Suff</u>	<u>Subdivision</u>	<u>Act Pend</u>
272000	PENDING				036	LOTS			10,15;	Y

Serial Number: AZAR 0017203

Total Case Acres: 1.640

<u>Casetype</u>	<u>Case Disp</u>	14	0010N	0140E	<u>Sect</u>	<u>Sur Typ</u>	<u>Sur Num</u>	<u>Suff</u>	<u>Subdivision</u>	<u>Act Pend</u>
285002	AUTHORIZED				034	FF		1	UNPAT MS 4694,4697,4698;	
						FF		2	UNPAT MS 4963A;	
					036	ALIQ			NWSW,SENE;	
					734	ALIQ			E2SW;	
					735	ALIQ			N2S2;	

Serial Number: AZAR 0026710

Total Case Acres: 1.750

<u>Casetype</u>	<u>Case Disp</u>	14	0010N	0140E	<u>Sect</u>	<u>Sur Typ</u>	<u>Sur Num</u>	<u>Suff</u>	<u>Subdivision</u>	<u>Act Pend</u>
286202	AUTHORIZED				022	ALIQ			SWSW,SWSE;	
						LOTS			4;	

RUN TIME: 10:44 AM

Adm State: AZ

UNITED STATES DEPARTMENT OF INTERIOR
BUREAU OF LAND MANAGEMENT
GEOGRAPHIC REPORT WITH LAND
Sorted by Meridian Township Range

RUN DATE: 03/22/2011

Page 7 of 16

Serial Number: AZAR 0035713

Total Case Acres: 1.130

<u>Casetype</u>	<u>Case Disp</u>	14	0010N	0140E	<u>Sect</u>	<u>Sur Typ</u>	<u>Sur Num</u>	<u>Suff</u>	<u>Subdivision</u>	<u>Act Pend</u>
285002	AUTHORIZED				034	FF			MS 4684A MC IL 55;	
						FF			MS 4698 MC BILL SHAFT 3;	
					036	FF			MS3684B MC JOAN MILL 25;	
						LOTS			7-10;	
					734	FF			PATENTED POR MS 4694;	
						FF			PATENTED POR MS 4697;	
					735	FF			PATENTED POR MS 4684B;	
						FF			PATENTED POR MS 4694;	
					736	FF			PATENTED POR MS 4684B;	

Serial Number: AZPHX 0059578

Total Case Acres: 333.330

<u>Casetype</u>	<u>Case Disp</u>	14	0010N	0140E	<u>Sect</u>	<u>Sur Typ</u>	<u>Sur Num</u>	<u>Suff</u>	<u>Subdivision</u>	<u>Act Pend</u>
285004	AUTHORIZED				713	MNR			SESESE;	
					724	ALIQ			N2,SW;	

Serial Number: AZPHX 0080686

Total Case Acres: 63.130

<u>Casetype</u>	<u>Case Disp</u>	14	0010N	0140E	<u>Sect</u>	<u>Sur Typ</u>	<u>Sur Num</u>	<u>Suff</u>	<u>Subdivision</u>	<u>Act Pend</u>
282105	AUTHORIZED				035	ALIQ			S2S2;	
						MNR			SENESE;	
					036	ALIQ			W2SW;	

Serial Number: AZPHX 0080933

Total Case Acres: 28.040

<u>Casetype</u>	<u>Case Disp</u>	14	0010N	0140E	<u>Sect</u>	<u>Sur Typ</u>	<u>Sur Num</u>	<u>Suff</u>	<u>Subdivision</u>	<u>Act Pend</u>
-----------------	------------------	----	-------	-------	-------------	----------------	----------------	-------------	--------------------	-----------------

RUN TIME: 10:44 AM

UNITED STATES DEPARTMENT OF INTERIOR
BUREAU OF LAND MANAGEMENT
GEOGRAPHIC REPORT WITH LAND
Sorted by Meridian Township Range

RUN DATE: 03/22/2011
Page 8 of 16

Adm State: AZ

287001 AUTHORIZED

020 PROT
028 PROT
029 PROT

SE;
N2;
NE;

Serial Number: AZPHX 0084878

Total Case Acres: 0.290

<u>Casetype</u>	<u>Case Disp</u>	14	0010N	0140E	<u>Sect</u>	<u>Sur Typ</u>	<u>Sur Num</u>	<u>Suff</u>	<u>Subdivision</u>	<u>Act Pend</u>
285001	AUTHORIZED				036	ALIQ			NWSW;	
					734	ALIQ			E2SE;	
					735	ALIQ			N2S2;	

Serial Number: AZA 006338

Total Case Acres: 0.560

<u>Casetype</u>	<u>Case Disp</u>	14	0010N	0150E	<u>Sect</u>	<u>Sur Typ</u>	<u>Sur Num</u>	<u>Suff</u>	<u>Subdivision</u>	<u>Act Pend</u>
285002	AUTHORIZED				009	LOTS			5;	
					010	LOTS			4;	

Serial Number: AZA 006375

Total Case Acres: 8.700

<u>Casetype</u>	<u>Case Disp</u>	14	0010N	0150E	<u>Sect</u>	<u>Sur Typ</u>	<u>Sur Num</u>	<u>Suff</u>	<u>Subdivision</u>	<u>Act Pend</u>
285002	AUTHORIZED				017	ALIQ			NW;	
					018	LOTS			1;	
						MNR		1	SESENE;	

Serial Number: AZA 006912

Total Case Acres: 0.120

<u>Casetype</u>	<u>Case Disp</u>	14	0010N	0150E	<u>Sect</u>	<u>Sur Typ</u>	<u>Sur Num</u>	<u>Suff</u>	<u>Subdivision</u>	<u>Act Pend</u>
285002	AUTHORIZED				009	LOTS			5;	

RUN TIME: 10:44 AM

Adm State: AZ

UNITED STATES DEPARTMENT OF INTERIOR
BUREAU OF LAND MANAGEMENT
GEOGRAPHIC REPORT WITH LAND
Sorted by Meridian Township Range

RUN DATE: 03/22/2011

Page 10 of 16

289102 AUTHORIZED

005 ALIQ
LOTS

SWSENE,SWNE;
4,5;

Serial Number: AZA 023009

Total Case Acres: 13.850

<u>Casetype</u>	<u>Case Disp</u>	14	0010N	0150E	<u>Sect</u>	<u>Sur Typ</u>	<u>Sur Num</u>	<u>Suff</u>	<u>Subdivision</u>	<u>Act Pend</u>
287001	AUTHORIZED				017	LOTS			8;	
					018	MNR LOTS			W2W2SWNW; 12,16;	

Serial Number: AZA 027259

Total Case Acres: 1.000

<u>Casetype</u>	<u>Case Disp</u>	14	0010N	0150E	<u>Sect</u>	<u>Sur Typ</u>	<u>Sur Num</u>	<u>Suff</u>	<u>Subdivision</u>	<u>Act Pend</u>
380910	AUTHORIZED				018	ALIQ			SW;	

Serial Number: AZA 028897

Total Case Acres: 3.900

<u>Casetype</u>	<u>Case Disp</u>	14	0010N	0150E	<u>Sect</u>	<u>Sur Typ</u>	<u>Sur Num</u>	<u>Suff</u>	<u>Subdivision</u>	<u>Act Pend</u>
380913	EXPIRED				009	ALIQ			NE;	

Serial Number: AZA 031059

Total Case Acres: 0.321

<u>Casetype</u>	<u>Case Disp</u>	14	0010N	0150E	<u>Sect</u>	<u>Sur Typ</u>	<u>Sur Num</u>	<u>Suff</u>	<u>Subdivision</u>	<u>Act Pend</u>
287001	AUTHORIZED				010	LOTS			4;	

RUN TIME: 10:44 AM

UNITED STATES DEPARTMENT OF INTERIOR
BUREAU OF LAND MANAGEMENT
GEOGRAPHIC REPORT WITH LAND
Sorted by Meridian Township Range

RUN DATE: 03/22/2011
Page 11 of 16

Serial Number: AZA 032846

Total Case Acres: 55.470

<u>Casetype</u>	<u>Case Disp</u>			<u>Sect</u>	<u>Sur Typ</u>	<u>Sur Num</u>	<u>Suff</u>	<u>Subdivision</u>	<u>Act Pend</u>
272000	PENDING	14	0010N	0150E	009	LOTS		5,6;	

Serial Number: AZA 035269

Total Case Acres: 4.470

<u>Casetype</u>	<u>Case Disp</u>			<u>Sect</u>	<u>Sur Typ</u>	<u>Sur Num</u>	<u>Suff</u>	<u>Subdivision</u>	<u>Act Pend</u>
381401	PENDING	14	0010N	0150E	034	FF FF		N2SENWSE; S2SENWSE;	

Serial Number: AZAR 0017203

Total Case Acres: 1.640

<u>Casetype</u>	<u>Case Disp</u>			<u>Sect</u>	<u>Sur Typ</u>	<u>Sur Num</u>	<u>Suff</u>	<u>Subdivision</u>	<u>Act Pend</u>
285002	AUTHORIZED	14	0010N	0150E	031	ALIQ LOTS		NENW,N2NE; 1,2;	

Serial Number: AZAR 0035713

Total Case Acres: 1.130

<u>Casetype</u>	<u>Case Disp</u>			<u>Sect</u>	<u>Sur Typ</u>	<u>Sur Num</u>	<u>Suff</u>	<u>Subdivision</u>	<u>Act Pend</u>
285002	AUTHORIZED	14	0010N	0150E	031	ALIQ LOTS MNR		SENW,N2NE; 2; SENENW;	

RUN TIME: 10:44 AM

Adm State: AZ

UNITED STATES DEPARTMENT OF INTERIOR
BUREAU OF LAND MANAGEMENT
GEOGRAPHIC REPORT WITH LAND
Sorted by Meridian Township Range

RUN DATE: 03/22/2011

Page 12 of 16

Serial Number: AZPHX 0031106

Total Case Acres: 2.084

<u>Casetype</u>	<u>Case Disp</u>	14	0010N	0150E	<u>Sect</u>	<u>Sur Typ</u>	<u>Sur Num</u>	<u>Suff</u>	<u>Subdivision</u>	<u>Act Pend</u>
287300	AUTHORIZED				031	ALIQ			N2NW;	

Serial Number: AZPHX 0059460

Total Case Acres: 36.730

<u>Casetype</u>	<u>Case Disp</u>	14	0010N	0150E	<u>Sect</u>	<u>Sur Typ</u>	<u>Sur Num</u>	<u>Suff</u>	<u>Subdivision</u>	<u>Act Pend</u>
289101	AUTHORIZED				009	LOTS			5;	
					010	LOTS			8;	
					709	ALIQ			W2NE;	
						MNR			E2NENW;	
					710	ALIQ			NW,SENE,SE;	
					713	ALIQ			E2NW,SWNE,SE;	
					714	ALIQ			SWNW,SW;	
					715	ALIQ			NE;	
					725	ALIQ			W2SW;	
						MNR			SWSWSESW;	
					726	ALIQ			E2NE;	
						MNR			NENENESE;	
						PROT			E2NE;	
					736	ALIQ			NENW,NE;	
						MNR			NENENESE;	

Serial Number: AZPHX 0059578

Total Case Acres: 333.330

<u>Casetype</u>	<u>Case Disp</u>	14	0010N	0150E	<u>Sect</u>	<u>Sur Typ</u>	<u>Sur Num</u>	<u>Suff</u>	<u>Subdivision</u>	<u>Act Pend</u>
285004	AUTHORIZED				005	ALIQ			W2,SE;	
					008	ALIQ			E2;	
					717	ALIQ			N2SW;	
					718	ALIQ			S2;	

RUN TIME: 10:44 AM

UNITED STATES DEPARTMENT OF INTERIOR
BUREAU OF LAND MANAGEMENT
GEOGRAPHIC REPORT WITH LAND
Sorted by Meridian Township Range

RUN DATE: 03/22/2011
Page 13 of 16

Serial Number: AZPHX 0086566

Total Case Acres: 195.210

<u>Casetype</u>	<u>Case Disp</u>	14	0010N	0150E	<u>Sect</u>	<u>Sur Typ</u>	<u>Sur Num</u>	<u>Suff</u>	<u>Subdivision</u>	<u>Act Pend</u>
284200	AUTHORIZED				023	ALIQ			SE,SWNE,E2NW;	
					025	ALIQ			SW,SWNW;	
					026	MNR			E2E2NE;	
					036	ALIQ			NE,NENW;	

Serial Number: AZPHX 0086662

Total Case Acres: 120.000

<u>Casetype</u>	<u>Case Disp</u>	14	0010N	0150E	<u>Sect</u>	<u>Sur Typ</u>	<u>Sur Num</u>	<u>Suff</u>	<u>Subdivision</u>	<u>Act Pend</u>
289100	AUTHORIZED				004	ALIQ			SWNW,S2;	

Serial Number: AZPHX 0086856

Total Case Acres: 2.420

<u>Casetype</u>	<u>Case Disp</u>	14	0010N	0150E	<u>Sect</u>	<u>Sur Typ</u>	<u>Sur Num</u>	<u>Suff</u>	<u>Subdivision</u>	<u>Act Pend</u>
285004	AUTHORIZED				031	ALIQ			NENE,NENW;	
						LOTS			1;	
						MS	3232			

Serial Number: AZA 006373

Total Case Acres: 6.440

<u>Casetype</u>	<u>Case Disp</u>	14	0010S	0140E	<u>Sect</u>	<u>Sur Typ</u>	<u>Sur Num</u>	<u>Suff</u>	<u>Subdivision</u>	<u>Act Pend</u>
289100	AUTHORIZED				002	LOTS			12,13;	
					003	FF		1	S2S2SW,N2SE;	
					007	FF		1	SE,SWSW;	
					008	ALIQ			NWSW;	
					018	LOTS			1;	
					702	LOTS			3,4,5,6;	

RUN TIME: 10:44 AM

Adm State: AZ

UNITED STATES DEPARTMENT OF INTERIOR
BUREAU OF LAND MANAGEMENT
GEOGRAPHIC REPORT WITH LAND
Sorted by Meridian Township Range

RUN DATE: 03/22/2011

Page 14 of 16

703	ALIQ	SW,NWSE;
707	ALIQ	E2SE;
708	ALIQ	SENW,NE;
709	ALIQ	N2;
710	FF	1 NWNWNWNW;

Serial Number: AZA 019242
Total Case Acres: 0.813

<u>Casetype</u>	<u>Case Disp</u>	14	0010S	0140E	<u>Sect</u>	<u>Sur Typ</u>	<u>Sur Num</u>	<u>Suff</u>	<u>Subdivision</u>	<u>Act Pend</u>
289101	AUTHORIZED				002	FF		1	NW;	

Serial Number: AZA 024486
Total Case Acres: 141.283

<u>Casetype</u>	<u>Case Disp</u>	14	0010S	0140E	<u>Sect</u>	<u>Sur Typ</u>	<u>Sur Num</u>	<u>Suff</u>	<u>Subdivision</u>	<u>Act Pend</u>
386400	AUTHORIZED				002	MS	4694			

Serial Number: AZA 024656
Total Case Acres: 127.835

<u>Casetype</u>	<u>Case Disp</u>	14	0010S	0140E	<u>Sect</u>	<u>Sur Typ</u>	<u>Sur Num</u>	<u>Suff</u>	<u>Subdivision</u>	<u>Act Pend</u>
386400	AUTHORIZED				003	MS	4706			
					004	MS	4706			

Serial Number: AZA 028631
Total Case Acres: 355.000

<u>Casetype</u>	<u>Case Disp</u>	14	0010S	0140E	<u>Sect</u>	<u>Sur Typ</u>	<u>Sur Num</u>	<u>Suff</u>	<u>Subdivision</u>	<u>Act Pend</u>
380910	PENDING				003	FF		1	PORTIONS OF;	
					004	FF		1	PORTIONS OF;	
					021	FF		1	PORTIONS OF;	

RUN TIME: 10:44 AM

UNITED STATES DEPARTMENT OF INTERIOR
BUREAU OF LAND MANAGEMENT
GEOGRAPHIC REPORT WITH LAND
Sorted by Meridian Township Range

RUN DATE: 03/22/2011
Page 15 of 16

Adm State: AZ

022	FF	1	PORTIONS OF;
027	FF	1	PORTIONS OF;
028	FF	1	PORTIONS OF;
033	FF	1	PORTIONS OF;
034	FF	1	PORTIONS OF;

Serial Number: AZA 033648
Total Case Acres: 387.500

<u>Casetype</u>	<u>Case Disp</u>	14	0010S	0140E	<u>Sect</u>	<u>Sur Typ</u>	<u>Sur Num</u>	<u>Suff</u>	<u>Subdivision</u>	<u>Act Pend</u>
232170	PENDING				007	FF			PART LOT 2;	
						LOTS			3,7-10;	
						MNR			E2SWSWSW;	
						MNR			S2N2NWSENW,SESWSW;	
						MNR			SWSENW,S2NWSENW,W2E2SW;	
					018	FF			PART E2NW EXCL MS2337;	
						LOTS			1,2;	

Serial Number: AZPHX 0067836
Total Case Acres: 0.470

<u>Casetype</u>	<u>Case Disp</u>	14	0010S	0140E	<u>Sect</u>	<u>Sur Typ</u>	<u>Sur Num</u>	<u>Suff</u>	<u>Subdivision</u>	<u>Act Pend</u>
287300	AUTHORIZED				007	FF		1	SWSW;	
						LOTS			5,6;	
					018	MS	4036B	1		
						LOTS			1;	

Serial Number: AZPHX 0080742
Total Case Acres: 511.550

<u>Casetype</u>	<u>Case Disp</u>	14	0010S	0140E	<u>Sect</u>	<u>Sur Typ</u>	<u>Sur Num</u>	<u>Suff</u>	<u>Subdivision</u>	<u>Act Pend</u>
289100	AUTHORIZED				005	LOTS			2,3,4;	
					006	LOTS			1;	
					029	ALIQ			SWSW;	
					030	ALIQ			S2SE,SENE,E2SE,NWSE,SWNE;	

RUN TIME: 10:44 AM

Adm State: AZ

UNITED STATES DEPARTMENT OF INTERIOR
BUREAU OF LAND MANAGEMENT
GEOGRAPHIC REPORT WITH LAND
Sorted by Meridian Township Range

RUN DATE: 03/22/2011

Page 16 of 16

031 ALIQ
032 ALIQ

E2,NWSE,SE,SW,NE,SWNE;
W2;

Serial Number: AZPHX 0086991

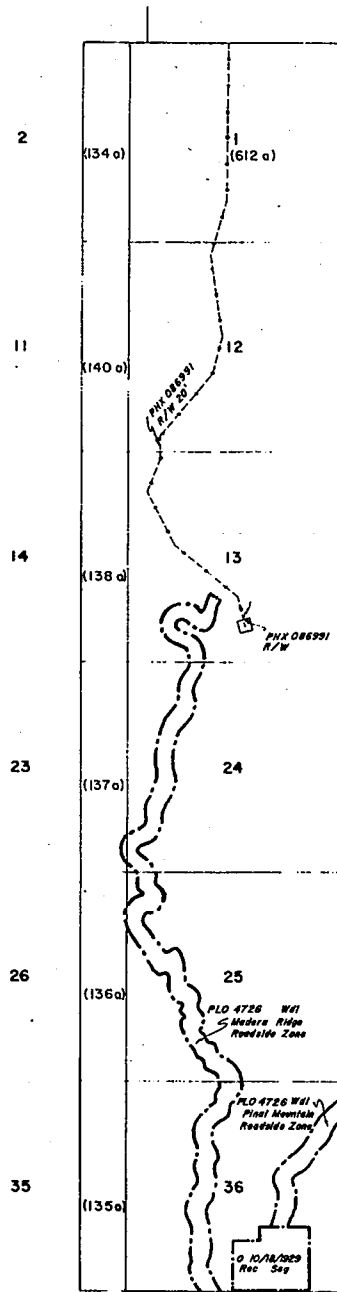
Total Case Acres: 15.610

<u>Casetype</u>	<u>Case Disp</u>	14	0010S	0140E	<u>Sect</u>	<u>Sur Typ</u>	<u>Sur Num</u>	<u>Suff</u>	<u>Subdivision</u>	<u>Act Pend</u>
289100	AUTHORIZED				001	ALIQ			S2NW,SW;	
						LOTS			3,4;	
					012	ALIQ			W2;	
					013	ALIQ			W2;	

UNSURVEYED TOWNSHIP 1 SOUTH RANGE 14½ EAST OF THE GILA AND SALT RIVER MERIDIAN, ARIZONA

GILA COUNTY

STATUS OF PUBLIC DOMAIN
LAND AND MINERAL TITLES



INDEX TO SEGREGATED TRACTS					
RE-SURVEY	ORIGINAL SURVEY				
	TRACT NO.	T.	R.	SEC.	SUBDIVISION

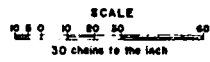
FOR CHECKS EFFECTING DISPOSAL OR USE OF
UNIDENTIFIED LANDS WITHDRAWN FOR CLASSIFICATION,
MINERALS, WATER AND/OR OTHER PUBLIC PURPOSES,
REFER TO INDEX OF MISCELLANEOUS DOCUMENTS

All to included in Title H.F. P.L.O. 924 10/23/1955

All to included in Determination Area PL 167 1/14/1960 AR 02381

PROTRACTION DIAGRAM NO. 62

DIST. NO. 2



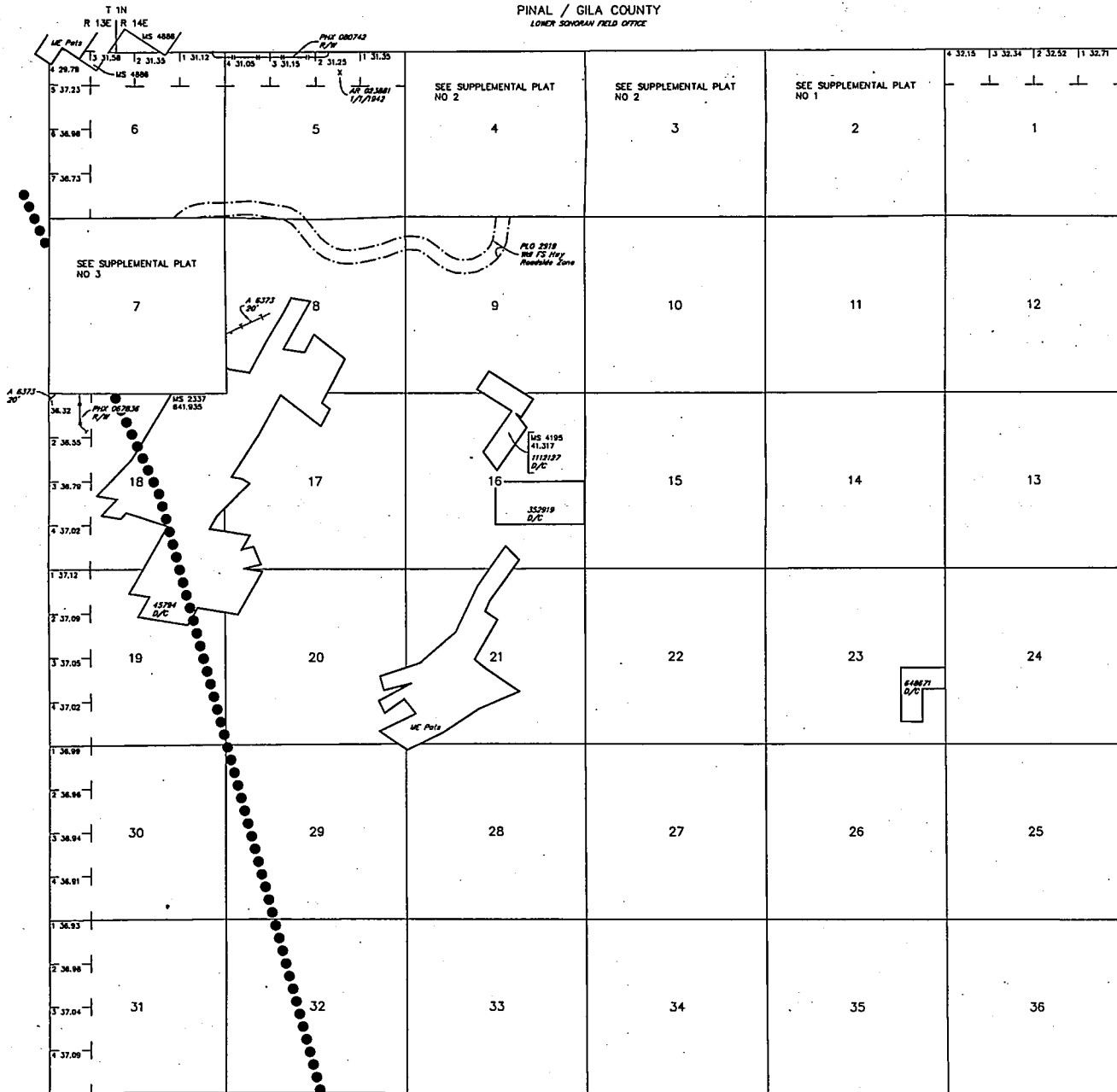
CURRENT TO	BY

T. I.S.
R. H. E.

TOWNSHIP 1 SOUTH RANGE 14 EAST OF THE GILA AND SALT RIVER MERIDIAN, ARIZONA

PINAL / GILA COUNTY
LOWER SONORAN FIELD OFFICE

STATUS OF PUBLIC DOMAIN
LAND AND MINERAL TITLES



INDEX TO SEGREGATED TRACTS				
TRACT NO	ORIGINAL SURVEY			
	T	R	SEC	SUBDIVISION

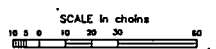
FOR ORDERS AFFECTING DISPOSAL OR USE OF UNIDENTIFIED LANDS WITHDRAWN FOR CLASSIFICATION, MINERALS, WATER AND/OR OTHER PUBLIC PURPOSES, REFER TO INDEX OF MISCELLANEOUS DOCUMENTS.

- MDS 650 NE
- 651 NW
- 652 SW
- All Tr included in W# Tonto NF PLO 924 10/23/1953
- All Tr included in Determination Area PL 167 AR 023881 12/31/1959

- PHX 080742 R/W Reservoir and Pipeline
- Sec 5: Lots 2-4
- Sec 6: Lot 1
- Sec 29: SW1/4SW1/4
- Sec 30: S1/2SE1/4, SE1/4NE1/4, E1/2SE1/4, NW1/4SE1/4, SW1/4NE1/4
- Sec 31: E1/2, NW1/4SE1/4, SE1/4NW1/4, NE1/4SW1/4, SW1/4NE1/4
- Sec 32: W1/2

- AZA 33648 Proposed W# NOW
- Sec 7: Part of Lot 2, Lot 3, Lots 7-10, E1/2SW1/4SW1/4SW1/4, S1/2NW1/4SE1/4NW1/4, SE1/4SW1/4SW1/4, SW1/4SE1/4NW1/4, S1/2NW1/4SE1/4NW1/4, W1/2E1/2SW1/4, SW1/4SE1/4NW1/4, S1/2NW1/4SE1/4NW1/4, W1/2E1/2SW1/4, S1/2NW1/4SE1/4NW1/4, SE1/4SW1/4SW1/4, E1/2SW1/4SW1/4
- Sec 18: Lots 1 and 2, Part E1/2NW1/4 excluding MS 2337

Lot 3317'28"N
Long 110°49'17"W



WARNING STATEMENT
This plot is the Bureau's Record of Title and should be used only as a graphic display of the locatable survey data. Resurveys hereon do not reflect title changes which may have been effected by lateral movements of rivers or other bodies of water. Refer to the original surveys for official survey information.

CURRENT TO	DSB	CSR Mer
3-1-2011	ACAD	T 1 S R 14 E

PINAL 021
GILA 007